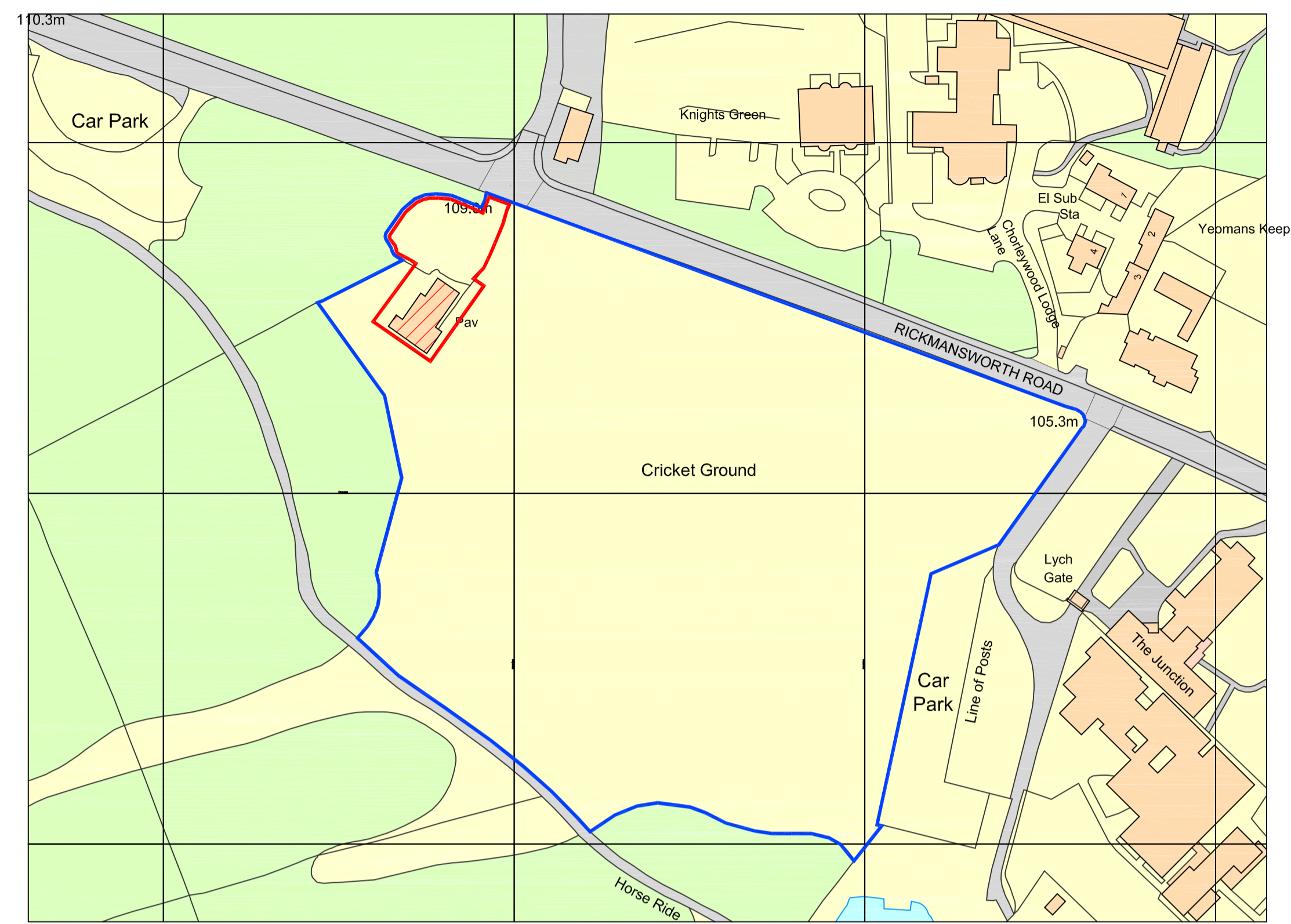


NOTE  
 This drawing is copyright.  
 The contractor is to check all dimensions on site before commencement of the works.  
 Discrepancies must be reported immediately to the architect before proceeding.

REV	DATE	DESCRIPTION	CHK.
-----	------	-------------	------



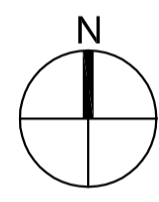
Red outline indicates Application Site boundary

Blue outline indicates further land utilised by Chorleywood Cricket Club and in the ownership of Chorleywood Parish Council

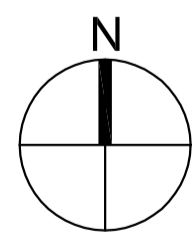
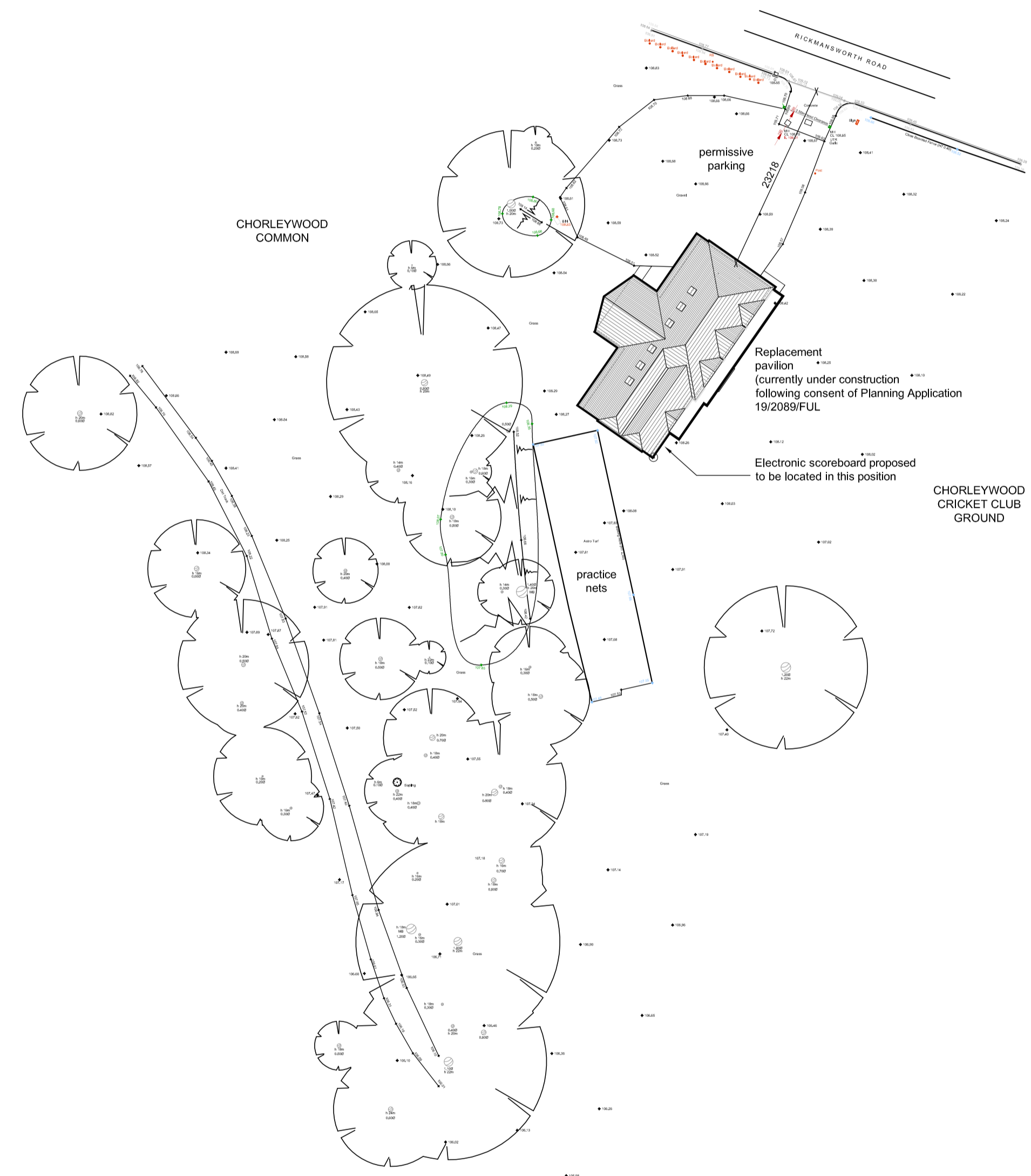
NOTE:  
 Outline of building shown within the Red Line boundary is that of the original pavilion (since demolished).  
 The construction of the replacement pavilion is currently in progress. Refer to 1:500 layout on this drawing sheet.

**SITE LOCATION**

DUE TO THE EXPANSIVE NATURE OF THE SITE AND THE LACK OF ADJACENT NAMED ROADS IN THE IMMEDIATE VICINITY PLEASE NOTE THAT IN ORDER TO IDENTIFY THE LOCATION OF THE SITE, THE JUNCTION OF 'RICKMANSWORTH ROAD' (A404) AND 'COMMON ROAD' LIES SOME 285metres TO THE NORTH WEST OF THE EXISTING CRICKET CLUB PAVILION



**LOCATION PLAN**  
 Scale 1:1250 @ A1



0m Scale 1:500 25m

**SITE PLAN**  
 Scale 1:500 @ A1

**PLANNING**

**jane duncan architects+ interiors**

The Old Warehouse  
 Chalfont Station Road  
 Little Chalfont, Amersham  
 Bucks HP7 9PN  
 +44 (0)1494 766 999  
 info@janeduncanarchitects.co.uk  
 janeduncanarchitects.co.uk

CLIENT  
**PROJECT SPIRE**

ADDRESS  
 Chorleywood Common, WD3 5SG

PROJECT  
 Chorleywood Cricket Pavilion: SCOREBOARD

DRAWING TITLE  
**Location and Site Plans**

DRAWING NO. REV.  
**HCC-871-SB-011**

SCALE DATE DRAWN CHECKED  
 1:500@A1 19.04.2022 ibr

NOTE  
 This drawing is copyright.  
 The contractor is to check all dimensions on site before commencement of the works.  
 Discrepancies must be reported immediately to the architect before proceeding.

REV.	DATE.	DESCRIPTION.	CHK.
------	-------	--------------	------



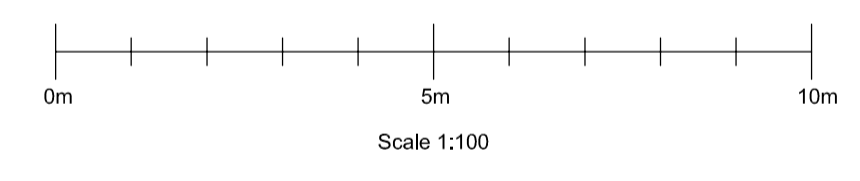
2200mm wide x 1500mm high electronic scoreboard (shown by broken outline) behind protective roller shutter. All finished RAL 9004, Signal Black

FIRST FLOOR  
FFL 111.600

GROUND FLOOR  
FFL 108.600

- Natural slate to pitched roofs
- Timber cladding to elevations; dark stained
- Aluminium framed windows
- Timber balustrade, with glass section for Scorer
- Timber-framed viewing terrace
- Timber sliding security shutters
- Timber cladding to elevations with low level brick plinth

South East Elevation  
 FRONT ELEVATION FACING CRICKET PITCH



**PROPOSED ELEVATION SHOWING ADDITION OF PROPOSED ELECTRONIC SCORBOARD AND PROTECTIVE ROLLER SHUTTER**

**PLANNING**

**jane duncan architects+ interiors**

The Old Warehouse  
 Chalfont Station Road  
 Little Chalfont, Amersham  
 Bucks HP7 9PN  
 +44 (0)1494 766 999  
 info@janeduncanarchitects.co.uk  
 janeduncanarchitects.co.uk

CLIENT	PROJECT SPIRE		
ADDRESS	Chorleywood Common, WD3 5SG		
PROJECT	Chorleywood Cricket Pavilion: SCOREBOARD		
DRAWING TITLE	South East Elevation: SCOREBOARD		
DRAWING NO.	REV.		
HCC-871-SB-201			
SCALE	DATE	DRAWN	CHECKED
1:100@A1	19.04.2022	ibr	