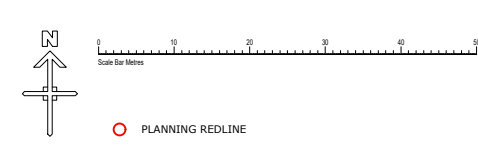
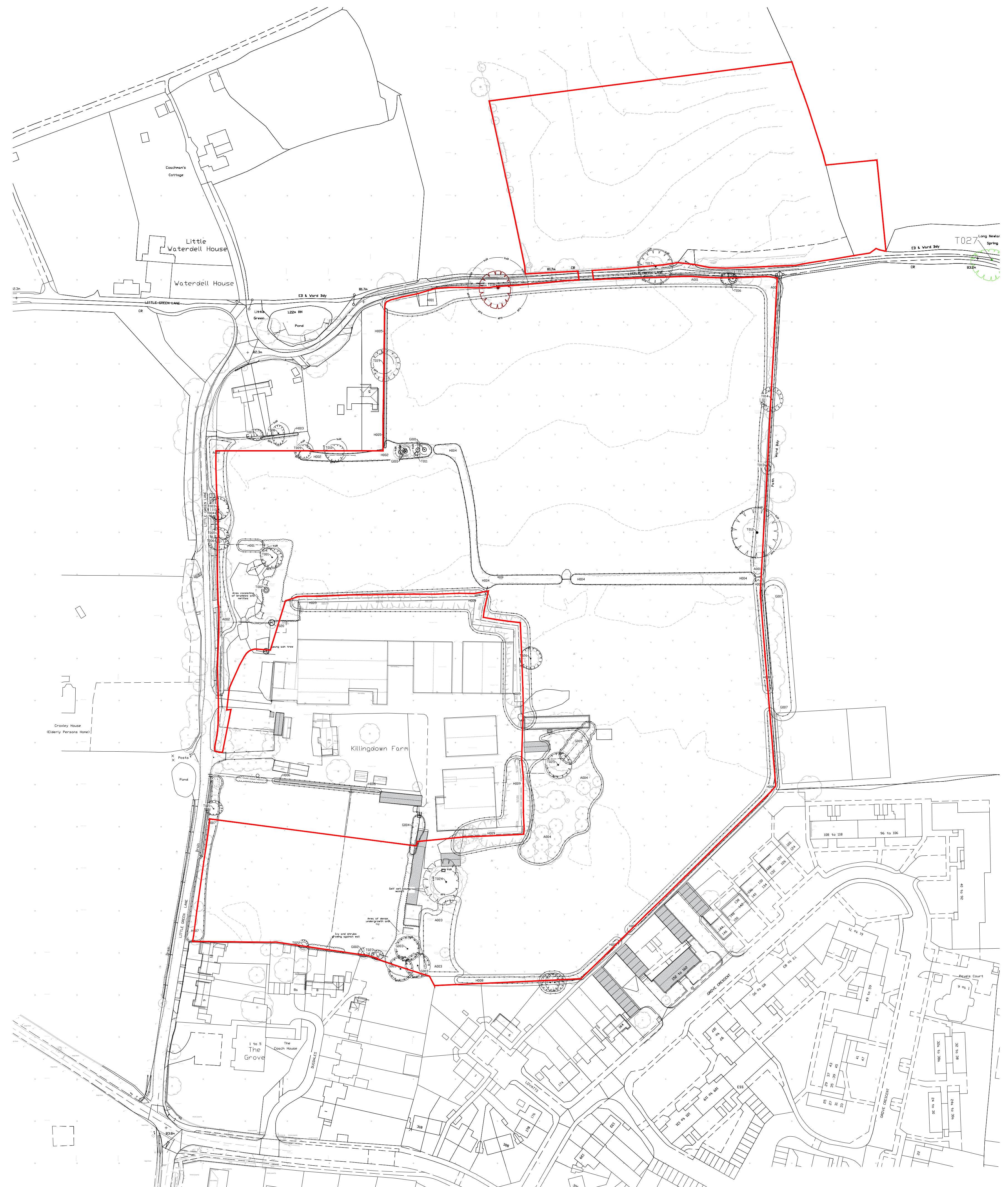


Client:
Hill Residential Limited
The Courtyard, Abbey Barns,
Ickleton, CB10 1SX
 Project:
Killingdown Farm
Rickmansworth

Drawing:
Location Plan

Scale:	Date:	
1:2500@A1	June 2020	
Drawn By:	Checked By:	Drawing No:
JH	NP	108-PS-008
CAD Ref:	Rev. No:	
	A	

THIS DRAWING IS A COPYRIGHT
 All dimensions to be checked on site or in the workshop before work commences.
 Only figured dimensions to be worked to. Any discrepancies to be reported to the Architect.



Client:
Hill Residential Limited
The Courtyard, Abbey Barns,
Ickleton, CB10 1SX
 Project:
Killingdown Farm
Rickmansworth

Drawing:
Existing Site Plan

Scale: 1:1000@A1	Date: June 2019
Drawn By: JH	Checked By: NP
Drawing No: 108-PS-009	Rev. No: A
CAD Ref:	

THIS DRAWING IS A COPYRIGHT
 All dimensions to be checked on site or in the workshop before work commences.
 Only figured dimensions to be worked to. Any discrepancies to be reported to the Architect.

Rev. No.	Date	Amendment	Initial
A	2020-07-27	Adjust. to farm access	JH
B	2020-08-03	Adjust. to revised farm access (2020-07-31)	IA
C	2020-08-04	Adjust. to revised farm access (2020-08-04)	IA
D	2020-08-18	Adjust. to areas surrounding & Plot 156 following DnD	IA

- HOUSE KEY**
- LEGAL BOUNDARY
 - NUMBERED DRIVE RIGHTS FOR ACCESS WORKS
 - EXISTING BOUNDARY
- TERMINI**
- MARKET HOUSING
 - APPROXIMATE SHARED OWNERSHIP
 - APPROXIMATE RENTED
- MARKET**
- P-25-04-11
 - P-25-04-11
 - P-25-04-11
 - P-25-04-11
 - P-25-04-11
 - P-25-04-11
- APPROXIMATE**
- P-25-04-11
 - P-25-04-11
 - P-25-04-11
 - P-25-04-11
 - P-25-04-11
- SURFACE FINISHES KEY**
- BLACK FINISH (PRIVATE DRIVE)
 - LOW LEVEL GARDEN WALL
- KEY**
- For Cables refer to tree survey
 - Category 'A' tree to be retained
 - Category 'B' tree to be retained
 - Category 'C' tree to be retained



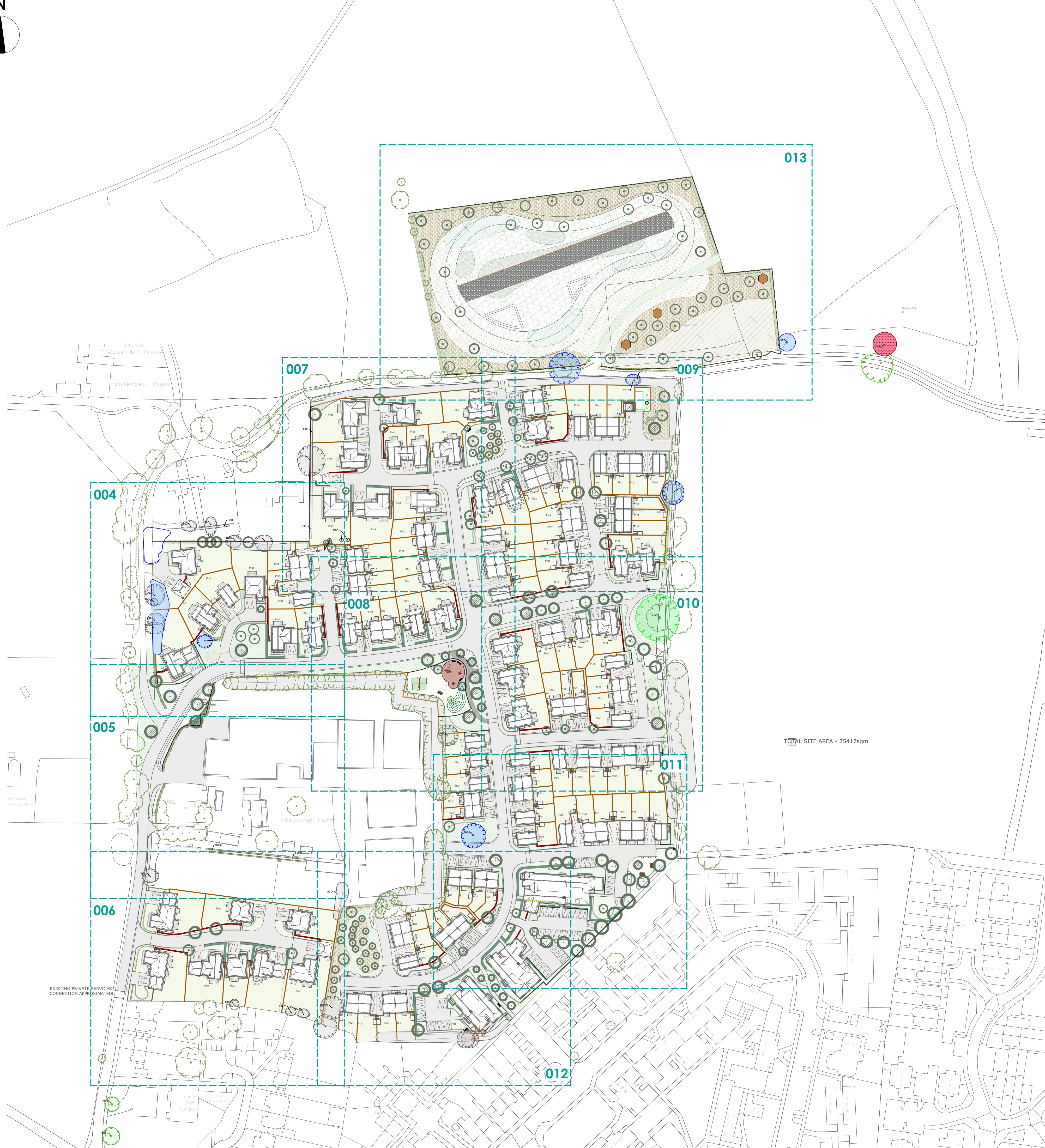
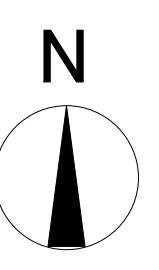
Client:
Hill Residential Limited
 The Courtyard, Abbey Barns,
 Ickleton, CB10 1SX

Project:
Killingdown Farm
 Little Green Lane
 Croxley Green, Rickmansworth

Drawing:
Proposed Site Layout
 160 Units

Scale: 1:1000@A1	Date: September 2018
Drawn By: JH	Checked By: PD
Drawing No: 108-PS-010	Rev. No.: D
CAD Ref:	

THIS DRAWING IS A COPYRIGHT
 All dimensions to be checked on site or in the workshop before work commences.
 Only figured dimensions to be worked to. Any discrepancies to be reported to the Architect.



Ecological and SUDS Area Key

- Native Hedge**
with biodegradable weed matting to base and rabbit guards.
- Native Buffer Mix**
Native whips to be pit planted into banks of eco area with rabbit guards.
- Native Attenuation Mix**
Native whips suitable for damp ground to be pit planting into bank of attenuation area.
- Wildflower Mix 1**
Mix of native wildflowers and grasses
- Wildflower Mix 2**
Seed mix of native wild flowers and grasses suitable for attenuation areas.
- Wildflower (Marginal) Mix 3**
Seed mix of native wild flowers and grasses suitable for sowing at the wet margins of ponds, streams and ditches.
- Wildflower (Hedgerow) Mix 4**
Seed mix of native wild flowers and grasses suitable for the variable shade conditions adjacent to hedges and beneath trees.

Boundary

- 1m high stock/forest fence with timber posts and wire mesh.**

Ecological Features

- Deadwood Piles**
To be made up from felled sections of trees from the existing orchard on site to be removed. Size and construction to ecologist's recommendations.

Planning application boundary

- Access works boundary**

Softworks Key

- Indicative position of existing trees**
Refer to Arboricultural Impact Assessment by Hayden's Arboricultural consultants
- Proposed feather tree (FTH)** with single diagonal stake and tie to specification
- Proposed standard tree (S/SS)** with double stake and tie (refer to Inset 1)
- Proposed heavy standard tree (HS)** with double stake and tie (refer to Inset 1)
- Proposed extra heavy standard tree (EHS)** with double stake and tie (refer to Inset 1)
- Ornamental Planting Bed** with 75mm depth bark mulch to specification
- Ornamental Hedge** with 75mm depth bark mulch to specification
- Native Hedge** with 75mm depth bark mulch to specification
- Native Buffer Mix** with 75mm depth bark mulch to specification
- Turf lawn to front gardens**

Grass within backgardens to be seeded.

- Seeded Amenity Grass** within and surrounding LEAP to support informal play
- Seeded Biodiverse Amenity Grass** Mix of amenity grass with low growing wildflowers to improve diversity of sward while also supporting recreational use
- Species Rich Lawn Turf** within open space areas

Wildflower Mix 1

- Mix of native wildflowers and grasses

Wildflower (Existing)

- Within RPA of existing oak tree on eastern boundary, to be maintained as tussock grassland.

Wildflower (Hedgerow) Mix 4

- Seed mix of native wild flowers and grasses suitable for the variable shade conditions adjacent to hedges and beneath trees.

Native Bulb Mix

- Refer to schedule for species mix.

Boundary Key

- ROSPA approved timber playtime play fence**
1.01m high, 75mm pale spacing, planned finish, natural colour, matching gates
- 5 bar post and rail fence**
1.2m high, with dog-proof galvanised mesh
- Knee Rail**
0.9m high diamond timber knee rail.
- Closeboard fence**
1.8m high to developer's specification.
- Screen wall**
1.8m high brick wall
- Low boundary wall**
1m high brick wall. Details and brick to closely match existing walls to property frontages along Little Green Lane.
- 4 rail post and rail fence**
1.5m high with mortised and tenoned rail and post joints.

Hardworks Key

- Main Roads & Pedestrian Pavements**
Vehicular macadam to engineer's specification with standard concrete kerbs and 50mm PCC edge to back of footway.
- Block paved roads**
Concrete block paving. Pattern: Herringbone. Size: 200x100mm. Single course edge, Colour: see below:
- Block paved roads - Autumn Gold**
- Block paved roads - Burnt Oak**
- Block paved roads - Charcoal**
- Private driveways**
Permeable concrete block paving. Pattern: Stretcher. Size: 215 x 115mm. Single course edge of the same colour:
- Private driveways - Autumn Gold**
- Private driveways - Burnt Oak**
- Private driveways**
Permeable concrete block paving. Pattern: Stretcher (AF2). Sizes: 140x140mm, 105x140mm, 210x140mm. Single course edge of the same colour:
- Private driveways - Autumn Gold**
- Private driveways - Burnt Oak**
- Private parking courts**
Permeable concrete block paving. Pattern: Herringbone. Size: 215x115mm. Colour: Autumn Gold, Single course edge of Burnt Oak to delineate parking bays and paths.
- Flag paved private patios within rear gardens and access paths**
Textured concrete paving. Pattern: Square. Colour: 'Buff'. Size: 450x450mm.
- Resin Bonded Rubber Mulch Safety Surface**
To be fully tested to EN1177 (2008) and required depth for critical fall height to play manufacturer's specification. Colour: Earth Brown.

Furniture Key

- Litter bin**
- Play area signage**
90cm x 60cm with timber legs
- Timber benches with back and arm rests**
Hardwood slats, baseplated, galvanised frame
- Timber picnic benches**
Treated softwood
- Timber bollards**
150 x 150 x 900 sq mm, hardwood, pointed top. As required, to be removable for maintenance/emergency access: stainless steel socket with lock.
- Indicative locations of lighting columns**
Refer to Lighting Strategy by Designs for Lighting for further information.

5	25/08/20	Revised to layout received.	SL	RM
Rev	Date	Comments	Dr	Ch

guarda
landscape

Stapleford Farm, Alphetonstone, Bures, Essex, CO8 5DT
The Record Hill, 1 & 1A Baldwin's Gardens, Hatton Garden, London, EC1N 7RJ
+44 (0)1206 638085 - www.guardalandscape.com

Client
Hill Residential Limited

Site
Killingdown, Croxley Green

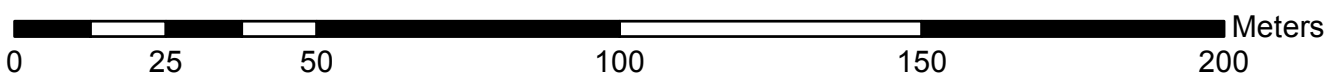
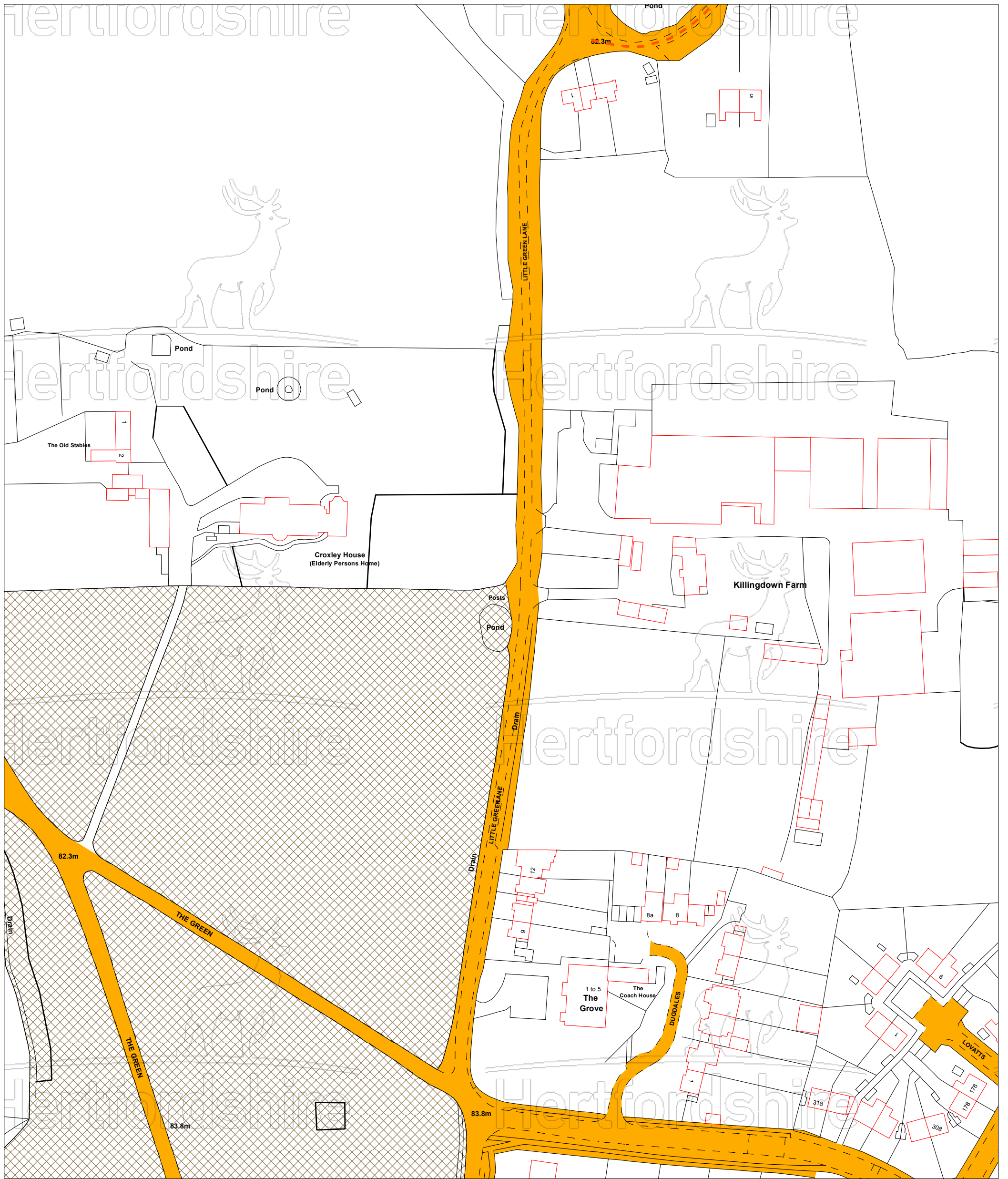
Drawing Title
Landscape Masterplan

Scale	1:200 @ A1	Status	Planning
Project	Drawing Number	Revision	
1945	GUA-DR-L014	5	
Drawn	Checked	Date	
RM	CX	June 2020	

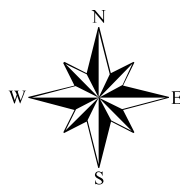
© GUARDA Ltd. 2020

THESE DRAWINGS ARE FOR PLANNING ONLY Contractor must verify all dimensions, levels and existing service alignments on site before commencing any work or shop drawings. Any discrepancy concerning the drawings/quantities should be referred to the Landscape Architect immediately. Do not scale off this drawing. All landscape drawings to be read in conjunction with the landscape specification and all relevant engineer's and architect's drawings/specifications. This drawing is Copyright and must not be reproduced without consent of Guarda Landscape.

ECOLOGICAL MITIGATION
Refer to Ecological Impact Assessment by Mike Dean Ecology for ecological mitigation and compensation measures.



**Little Green Lane
Croxley Green**



Scale at A3

1:1,250

**For reference purposes only.
No further copies may be made.**

**Produced by Highway
Boundaries & Land Charges
Hertfordshire County Council**

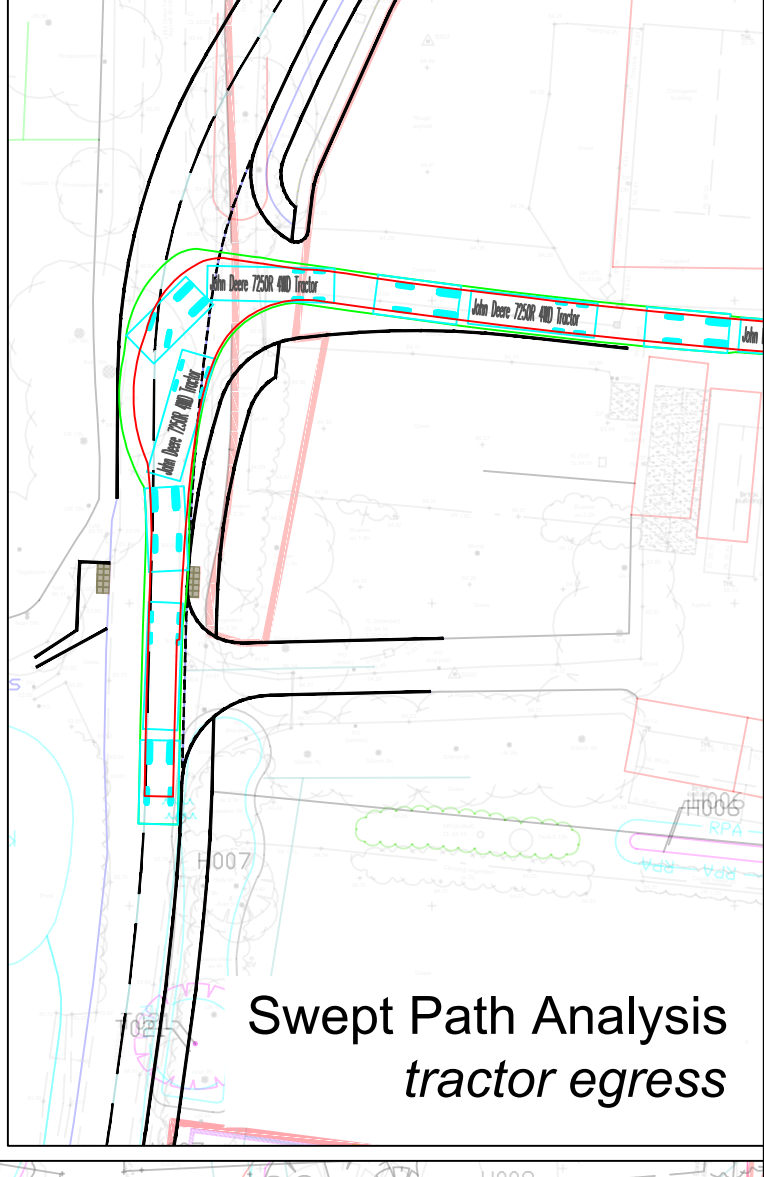
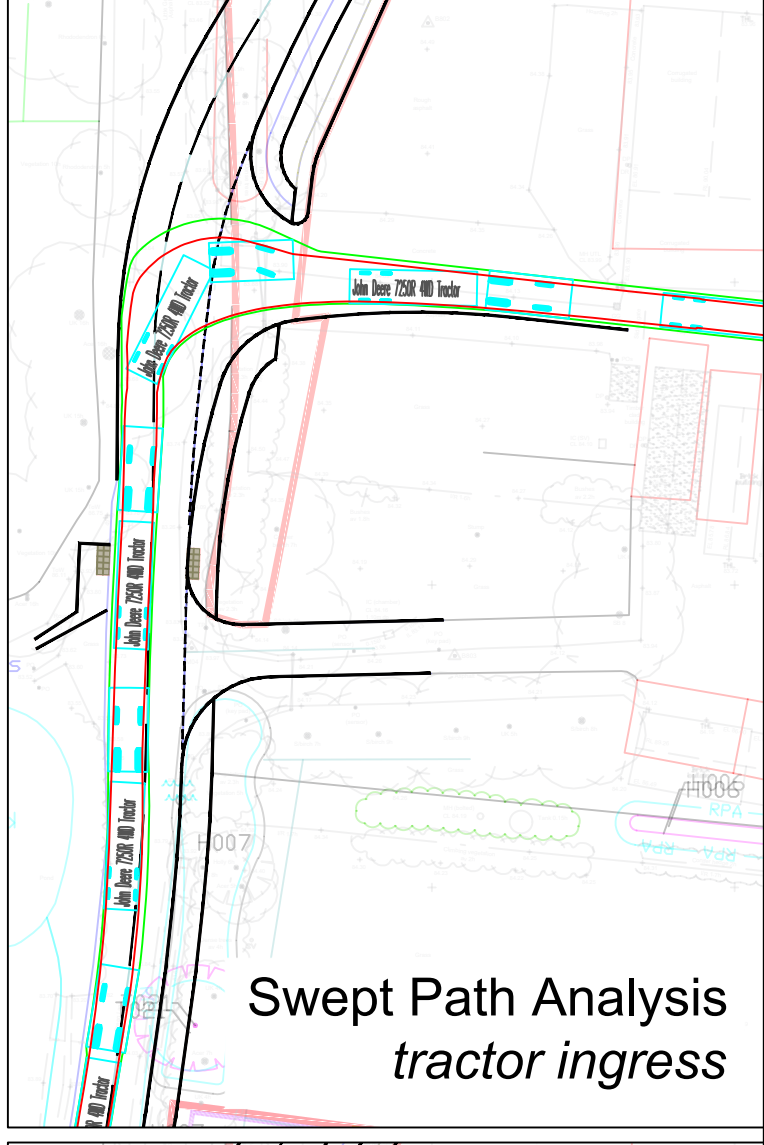
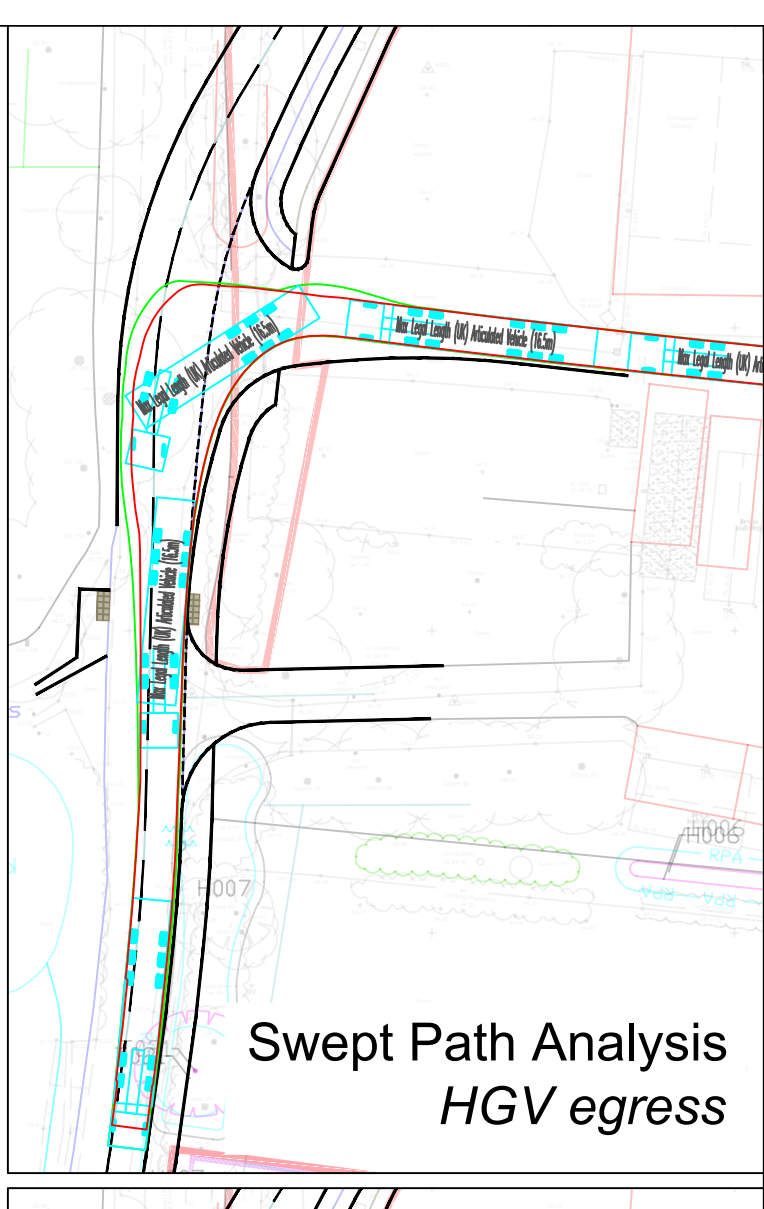
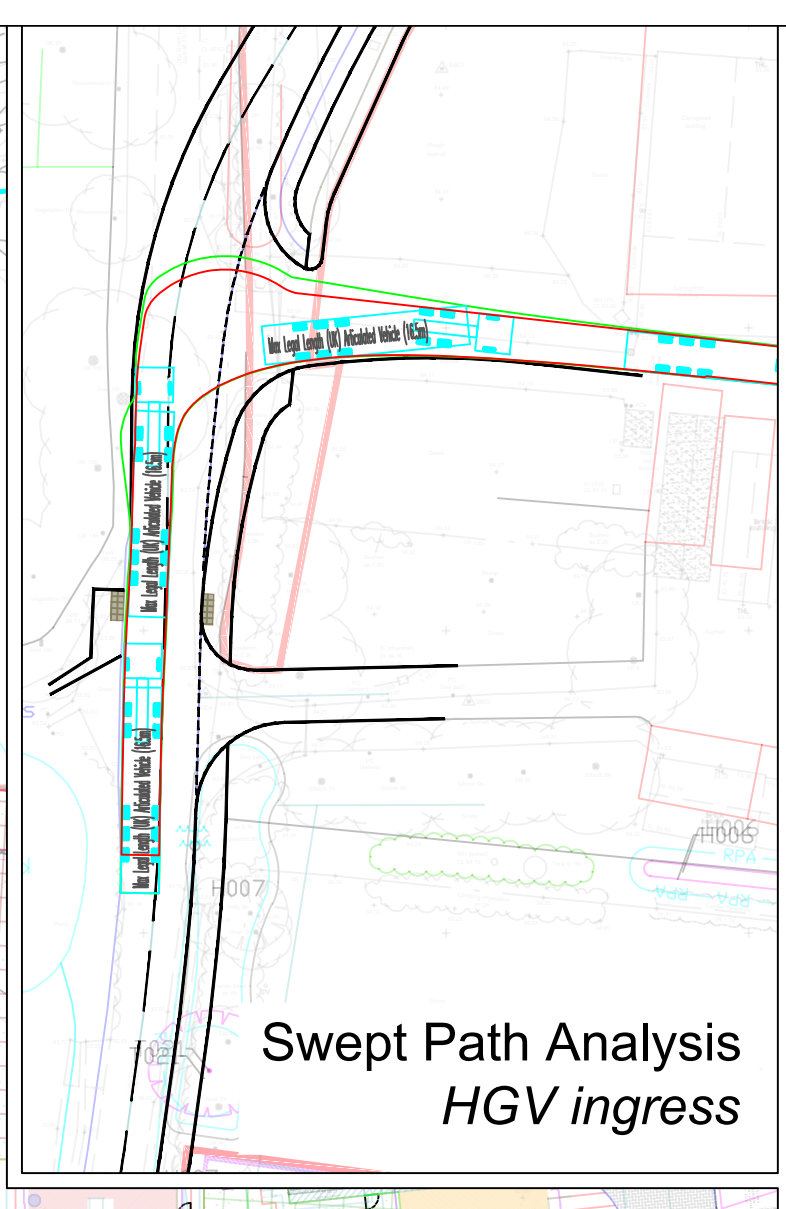
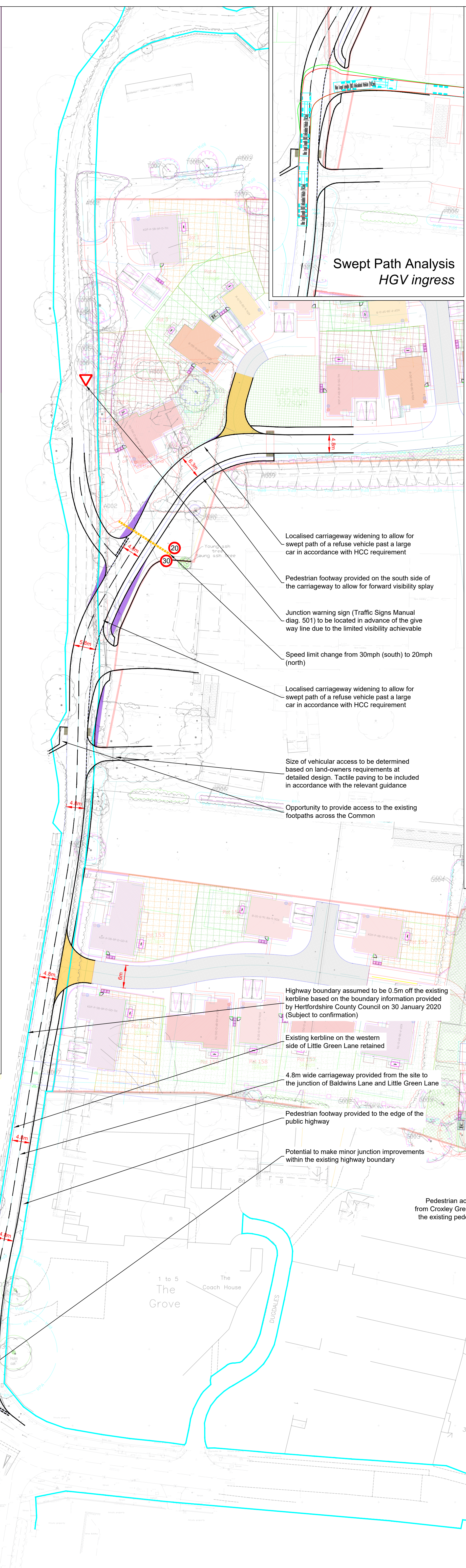
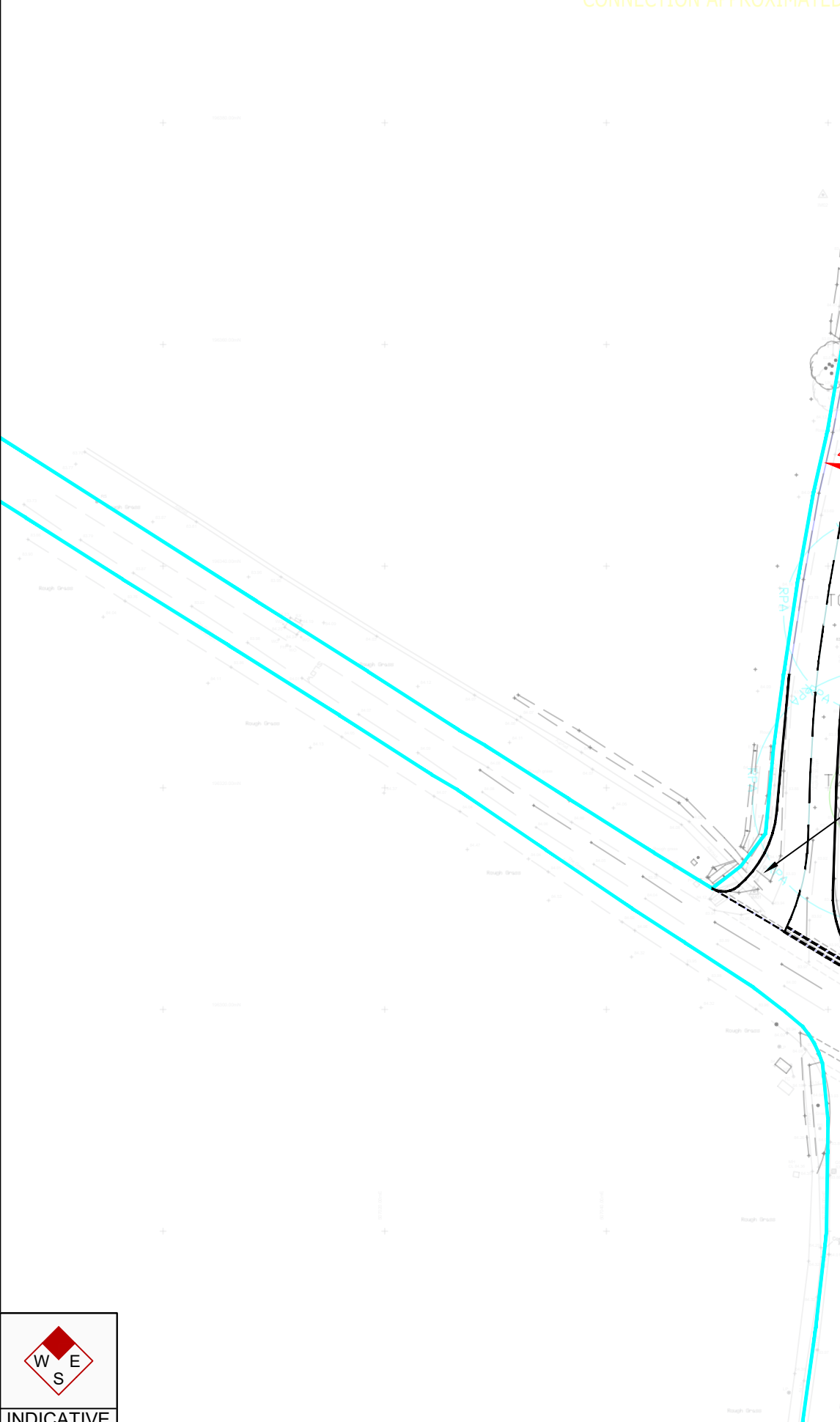
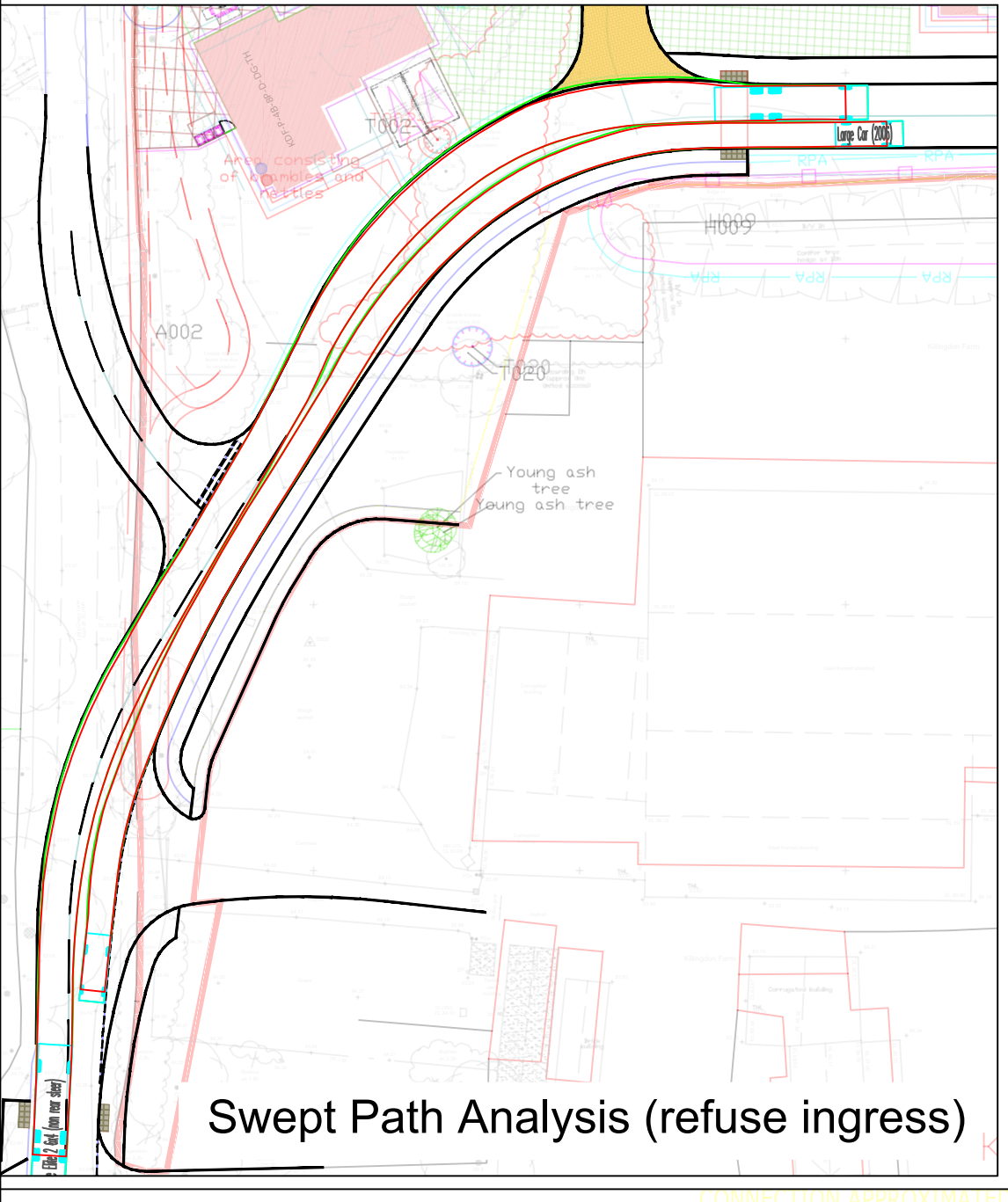
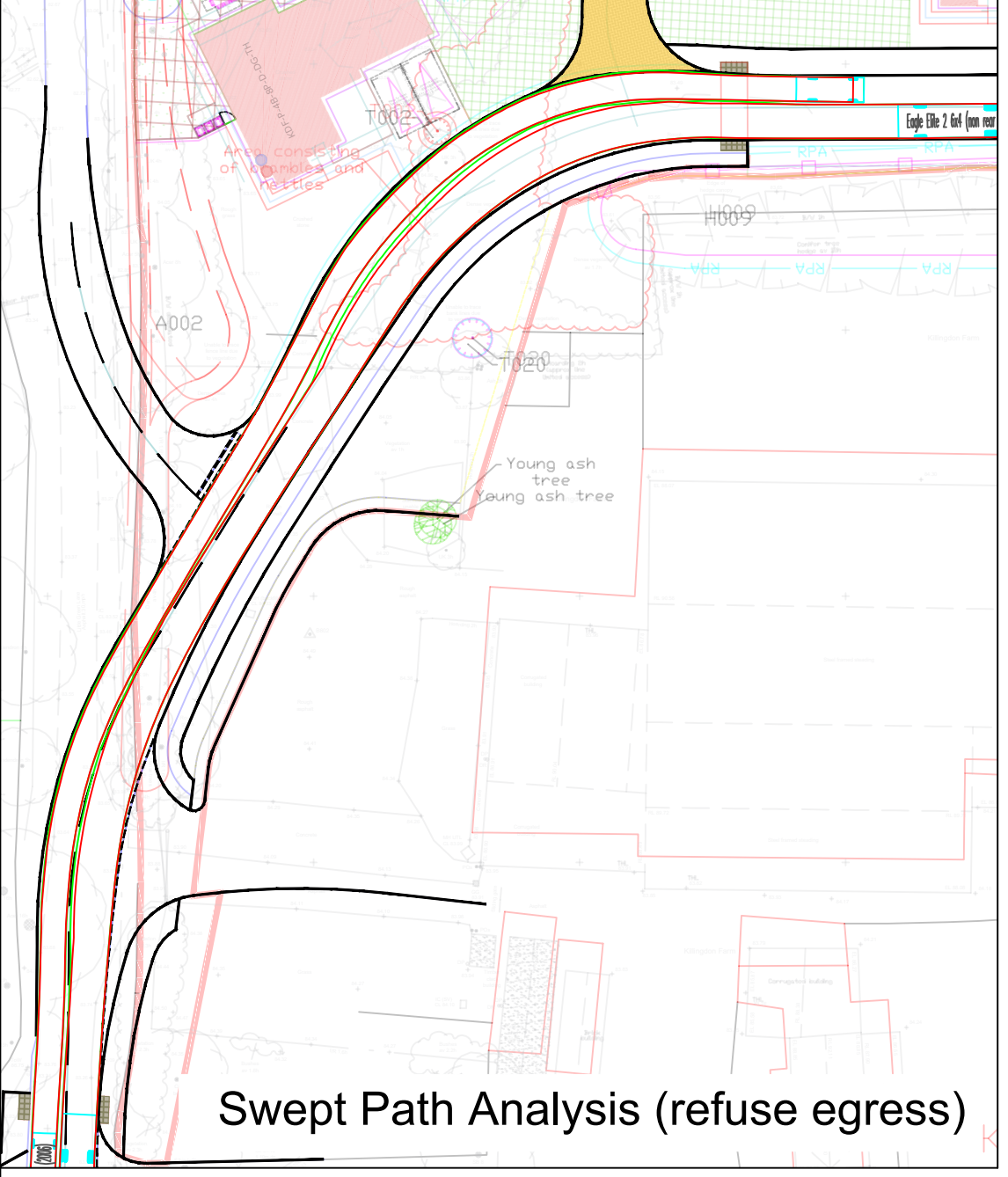
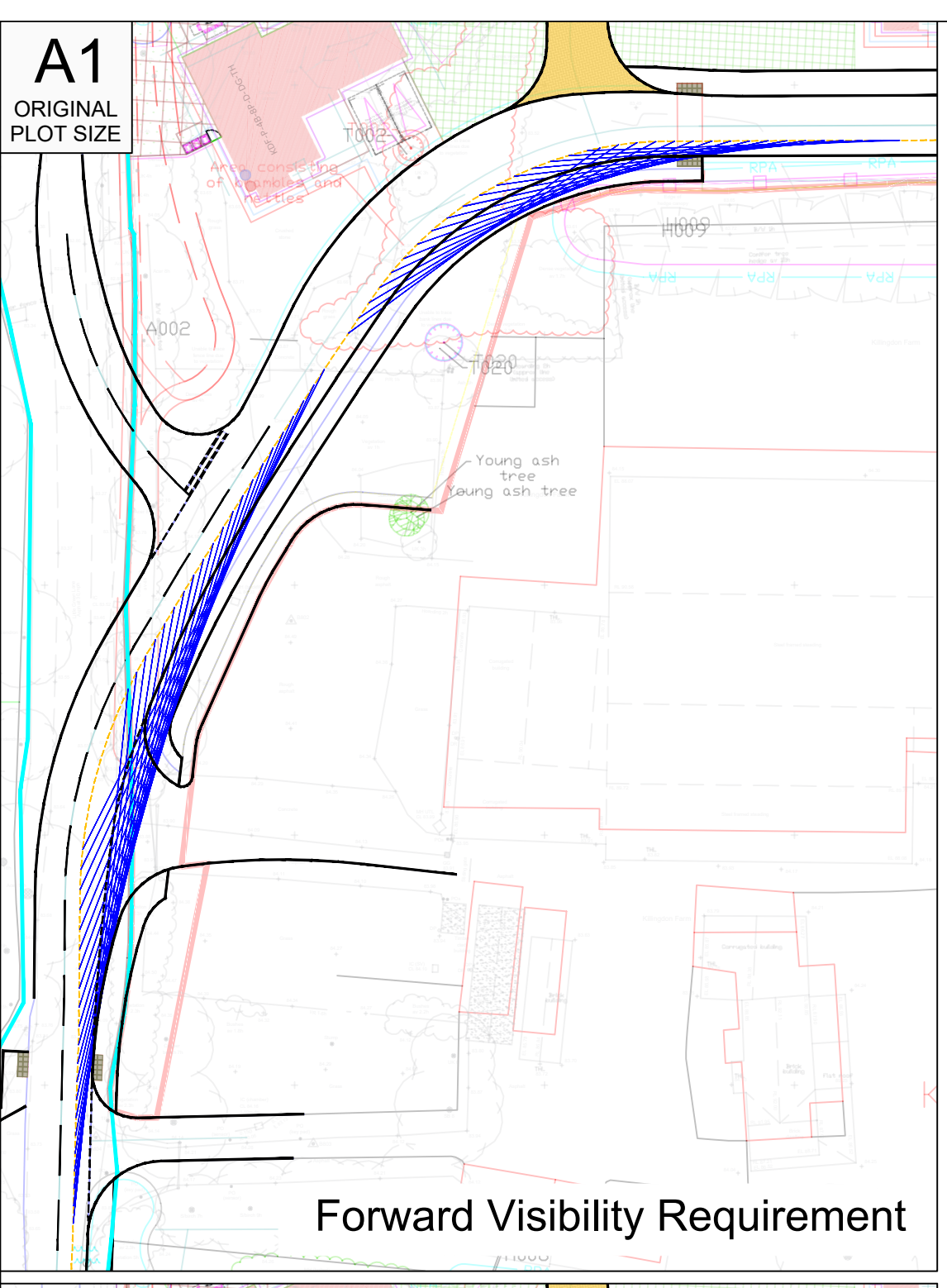
Date: 29/01/2020

© Crown copyright and database rights 2020 OS EUL 100019606. Use of this data is subject to [terms and conditions](#). You are permitted to use this data solely to enable you to respond to, or interact with, the organisation that provided you with the data. You are not permitted to copy, sub-licence, distribute or sell any of this data to third parties in any form

The Rights of Way information on this plan is based on information from the Definitive Map of Public Rights of Way. The accuracy of this plan cannot be guaranteed. If in doubt the Definitive Map should be consulted.



A1
ORIGINAL
PLOT SIZE



Reproduced from Ordnance Survey Supermap Data with the permission of The Controller of Her Majesty's Stationery Office. Crown Copyright - Licence No. AL100034221

Notes:

- Highway Boundary = [Blue line]
- Shared Surface = [Yellow area]
- Tactile paving = [Green hatched area]
- Area of low planting (less than 0.6m) for visibility splay = [Purple area]

Sources:

- Highway Boundary based on information provided by Hertfordshire County Council on 30 January 2020
- Survey Solutions drawing Topographical Survey Sheet 1-7 drawing number 245580v-01-7 Rev A
- Site boundaries obtained from Hill drawing 2020-01-31_085702_2020-01-30-KDF-Site-Layout-Clean
- Based on Hill masterplan 108-SK-2020-11-09 rev. B

Eagle Elite 2, 6x4 (non rear steer)

Overall Length	11.500m
Overall Width	2.500m
Overall Body Height	3.300m
Min Body Ground Clearance	0.300m
Track Width	2.000m
Lock to lock time	4.00s
Kerb to Kerb Turning Radius	11.500m

Max Legal Length (UK) Articulated Vehicle (16.5m)

Overall Length	16.500m
Overall Width	2.500m
Overall Body Height	3.300m
Min Body Ground Clearance	0.311m
Max Track Width	2.500m
Lock to lock time	6.00s
Kerb to Kerb Turning Radius	6.500m

John Deere 7250R 4WD Tractor

Overall Length	14.666m
Overall Width	4.666m
Overall Body Height	3.300m
Min Body Ground Clearance	0.337m
Max Track Width	2.500m
Lock to lock time	6.00s
Kerb to Kerb Turning Radius	6.700m

Revision Table:

Rev	Date	Details	Drawn By	Checked By	Approved By
F	25/11/20	Amended site layout	SMK	DE	DE
E	19/08/20	Revised masterplan	SMK	DE	DE
D	31/07/20	Minor amendments to Farm access	SMK	NH	SMK
C	23/07/20	Minor amendments	SMK	DE	DE
B	03/05/20	Minor amendments	SMK	DE	DE
A	21/04/20	Minor amendments to farmyard access	SMK	DE	DE

Client: HILL RESIDENTIAL LTD

Project: KILLINGTON FARM, LITTLE GREEN LANE, RICKMANSWORTH

Title: POTENTIAL LITTLE GREEN LANE ALIGNMENT

Status: PRELIMINARY

Scale: 1:500

Date: 31/03/20

Drawn: SMK

Checked: DE

Approved: DE

Job No: 1908-012

Drawing No: PL06

Revision: F

INDICATIVE

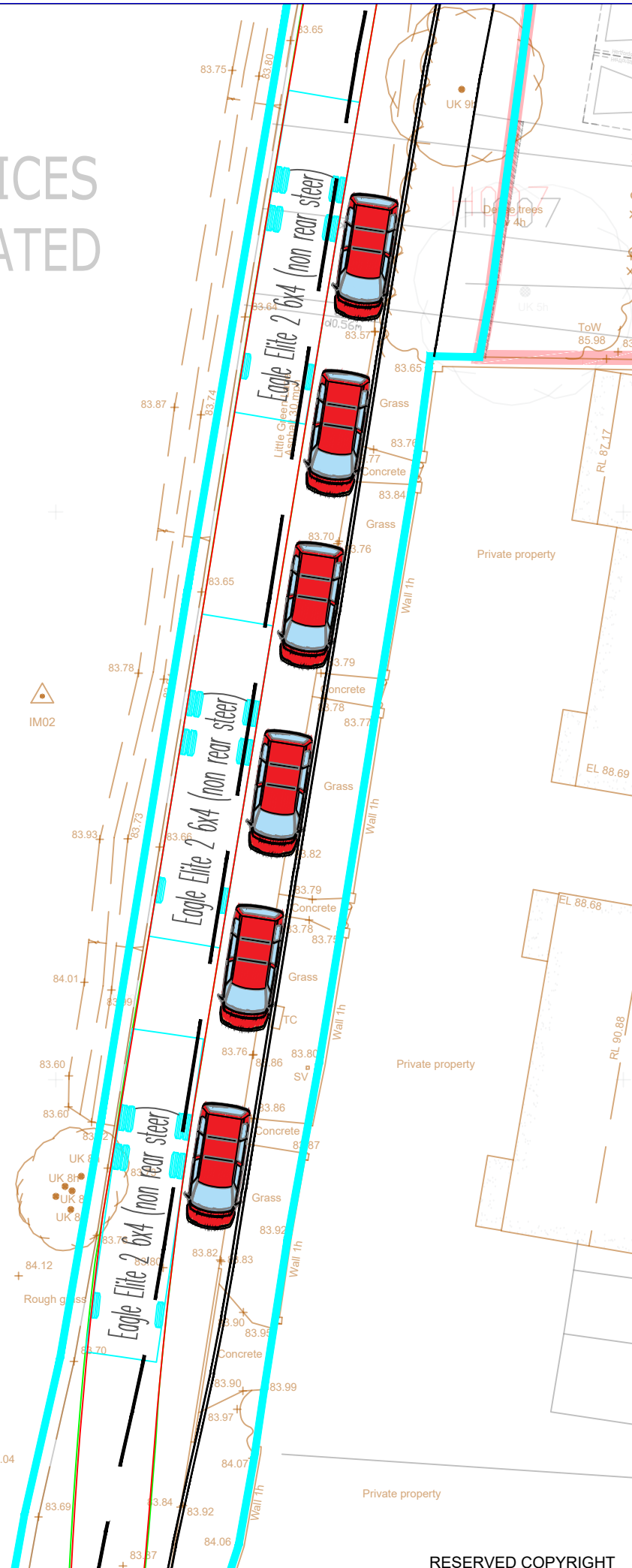
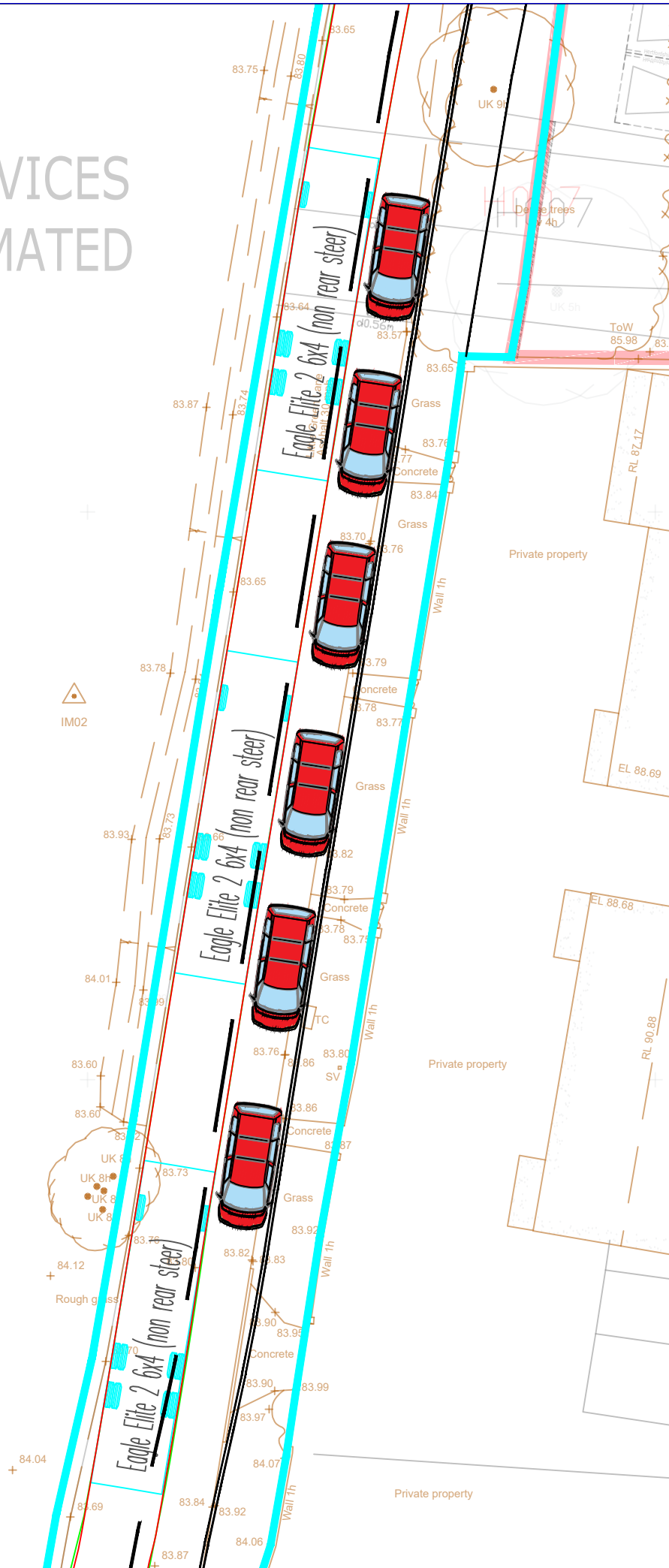
RESERVED COPYRIGHT

A3

ORIGINAL PLOT SIZE

ATE SERVICES APPROXIMATED

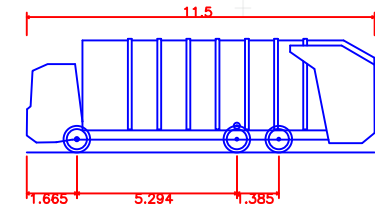
ATE SERVICES APPROXIMATED



Reproduced from Ordnance Survey Superplan Data with the permission of The Controller of Her Majesty's Stationery Office. Crown Copyright - Licence No. AL100034021

NOTES:

Based on Hill drawing number 108-PS-010 revision D and TPA drawing 1908-012 PL06E



Eagle Elite 2 6x4 (non rear steer)

Overall Length	11.500m
Overall Width	2.530m
Overall Body Height	3.756m
Min Body Ground Clearance	0.309m
Track Width	2.530m
Lock to lock time	4.00s
Kerb to Kerb Turning Radius	11.550m

Rev	Date	Details	Drawn by	Checked by	Approved by

Bristol
Cambridge
London
Manchester
Oxford
Welwyn Garden City



25 King Street
Bristol
BS1 4PB

0117 925 9400
www.tpa.uk.com

CLIENT:

HILL RESIDENTIAL LTD

PROJECT:

KILLINGTON FARM,
LITTLE GREEN LANE,
RICKMANSWORTH

TITLE:

SWEPT PATH ANALYSIS OF
AN 11.5M REFUSE VEHICLE
ON LITTLE GREEN LANE

STATUS:

FOR INFORMATION

SCALE: 1:500	DATE: 04/11/20	DRAWN: SMK	CHECKED: DE	APPROVED: DE
JOB NO: 1908-012		DRAWING NO: SP13		REVISION:



INDICATIVE

RESERVED COPYRIGHT