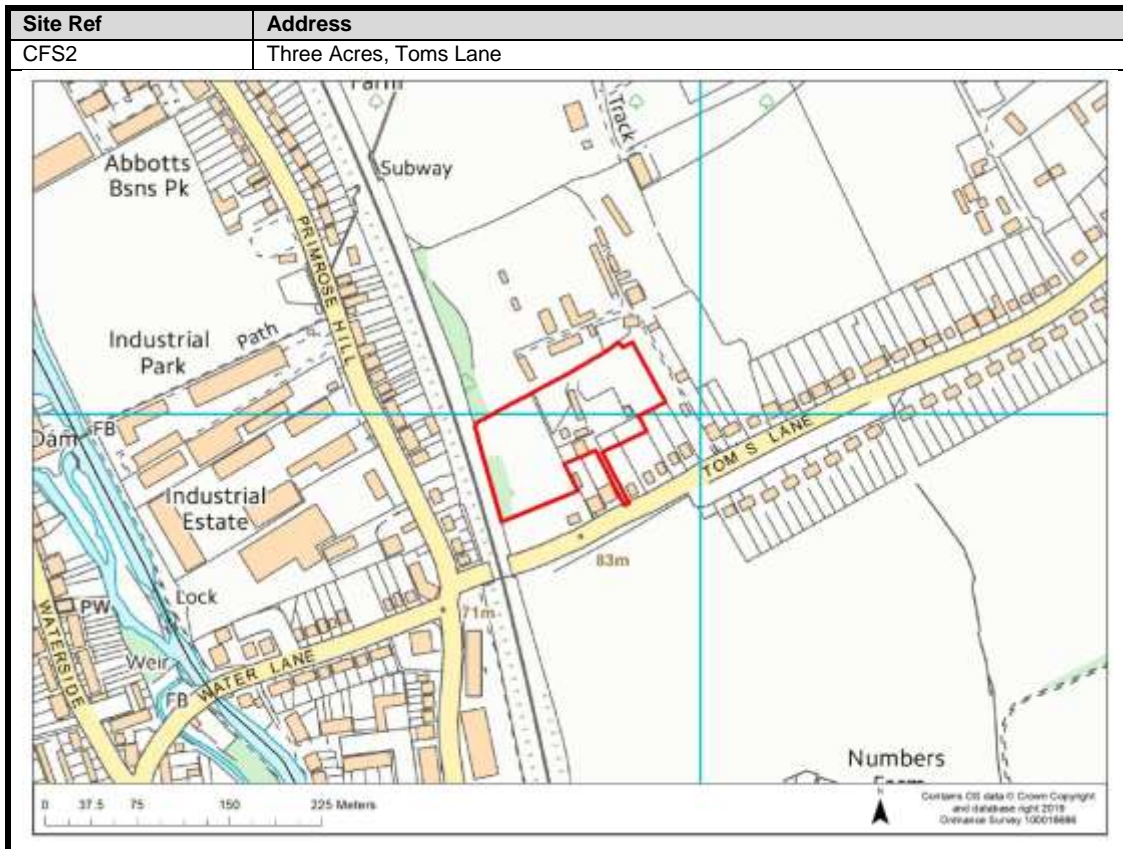
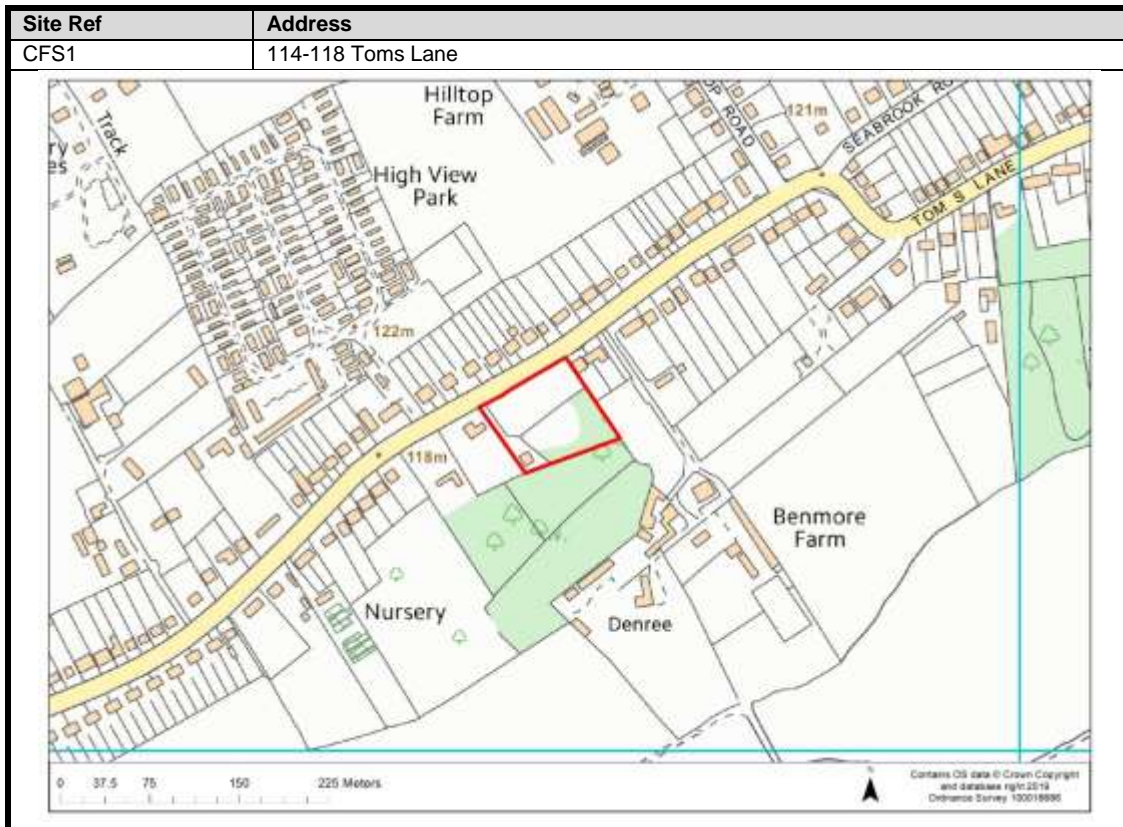


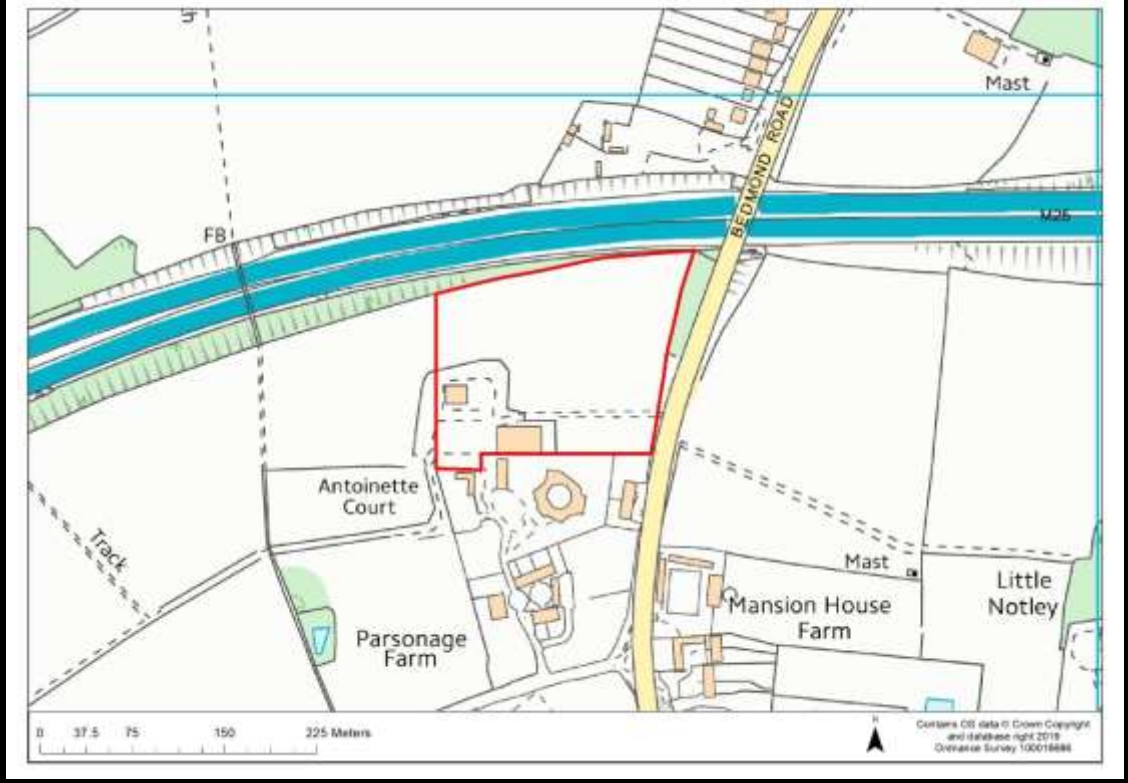
Appendix 2: Sites not taken forward

| Settlement | Page numbers (in this appendix): |
|----------------------------|---|
| Abbots Langley & Leavesden | 2-15 |
| Bedmond | 16-24 |
| Garston | 25-27 |
| Kings Langley | 28-35 |
| Langleybury | 36-37 |
| Croxley Green | 38-46 |
| Rickmansworth | 47-57 |
| Batchworth | 58-59 |
| Loudwater | 60-61 |
| Mill End | 62-68 |
| Chorleywood | 69-79 |
| Sarratt | 80-87 |
| Bucks Hill | 88 |
| Belsize | 89 |
| Chandlers Cross | 90-92 |
| Maple Cross | 93-99 |
| West Hyde | 100-101 |
| Moor Park & Eastbury | 102-107 |
| Oxhey Hall | 108-109 |
| South Oxhey | 110-113 |
| Carpenders Park | 114-118 |

Abbots Langley & Leavesden



| Site Ref | Address |
|----------|---|
| CFS7 | South of Toms Lane, North of Abbots Langley |



| Site Ref | Address |
|----------|---------------------------|
| CFS8a | Notley Farm, Bedmond Road |



| Site Ref | Address |
|----------|---------------------------|
| CFS8b | Notley Farm, Bedmond Road |



| Site Ref | Address |
|----------|---------------------------|
| CFS8c | Notley Farm, Bedmond Road |

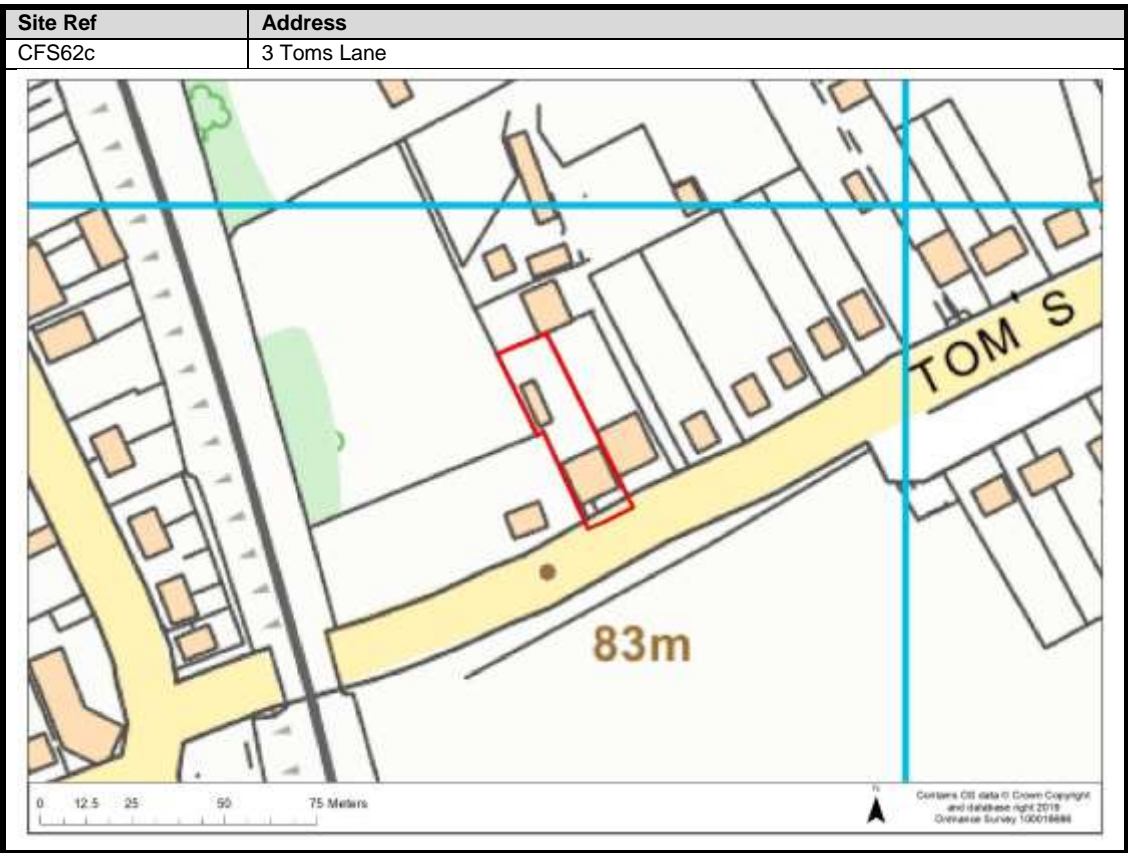
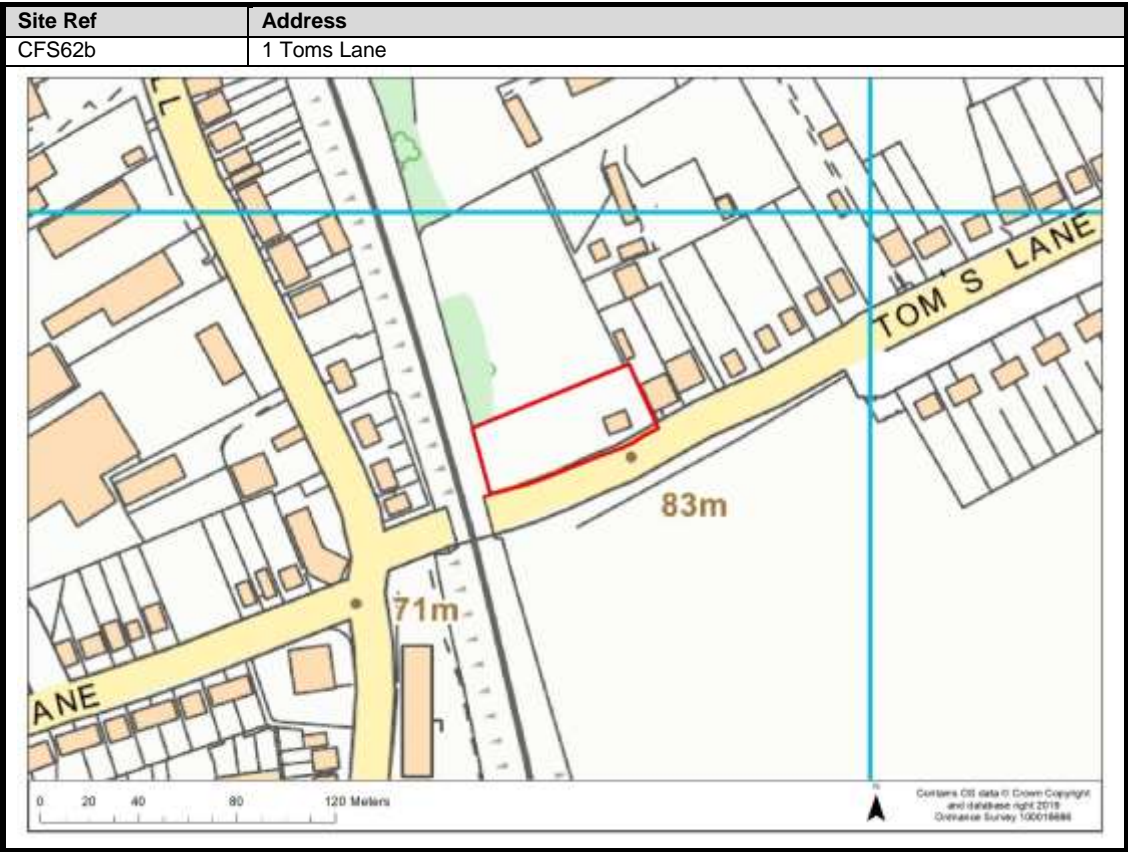


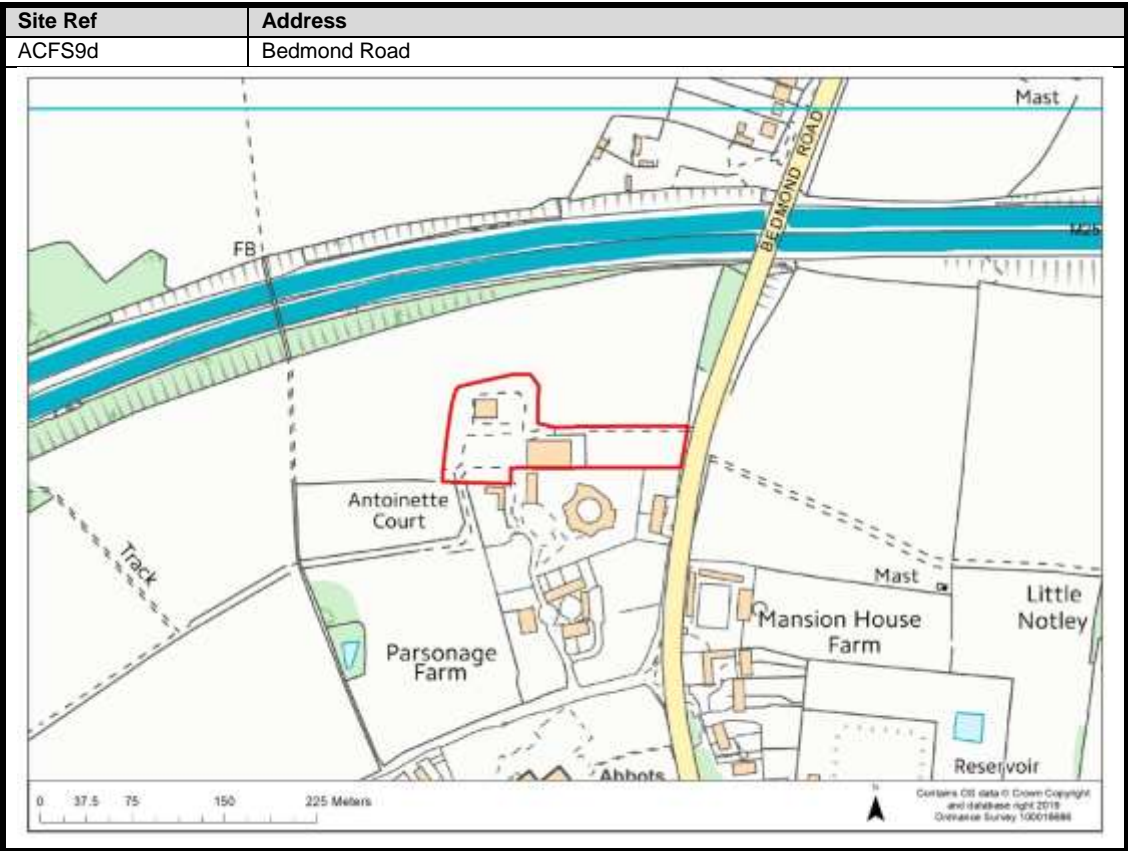
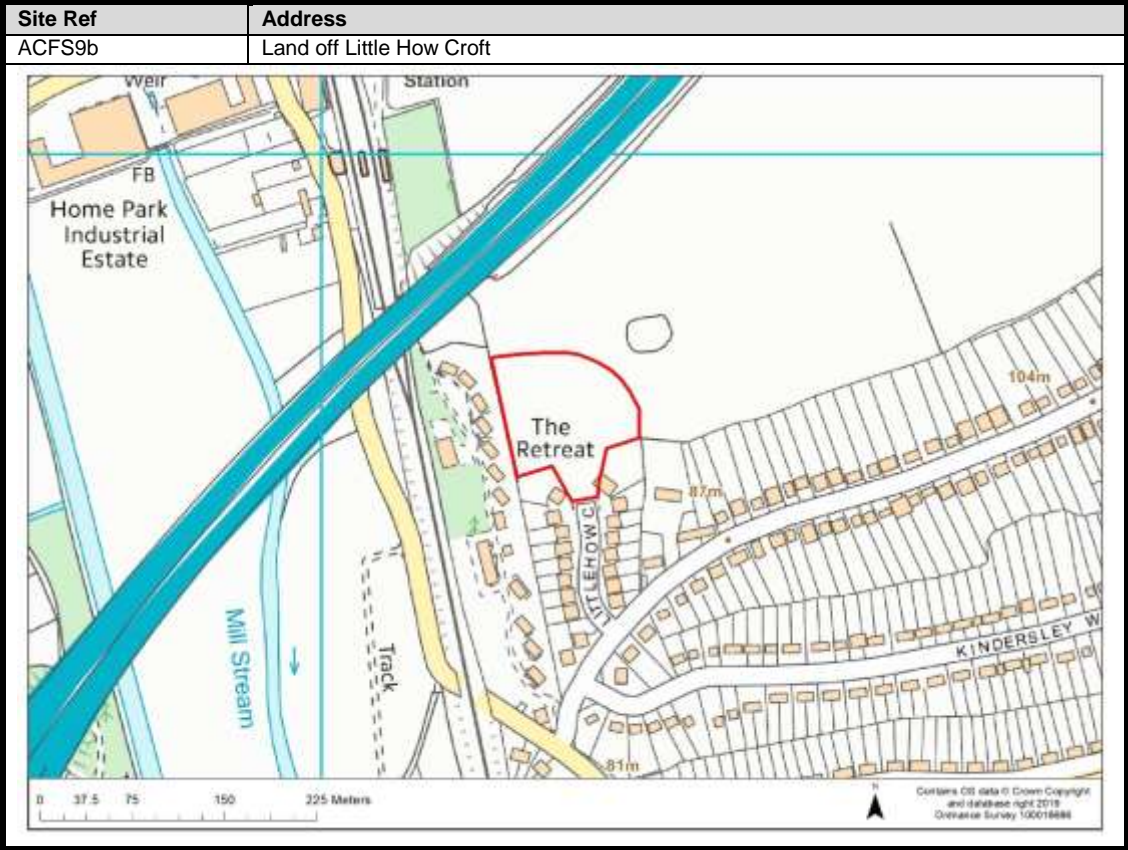
| Site Ref | Address |
|----------|--|
| CFS8d | Notley Farm, Bedmond Road (Combined Sites) |



| Site Ref | Address |
|----------|----------------------|
| CFS62a | Land at 19 Toms Lane |





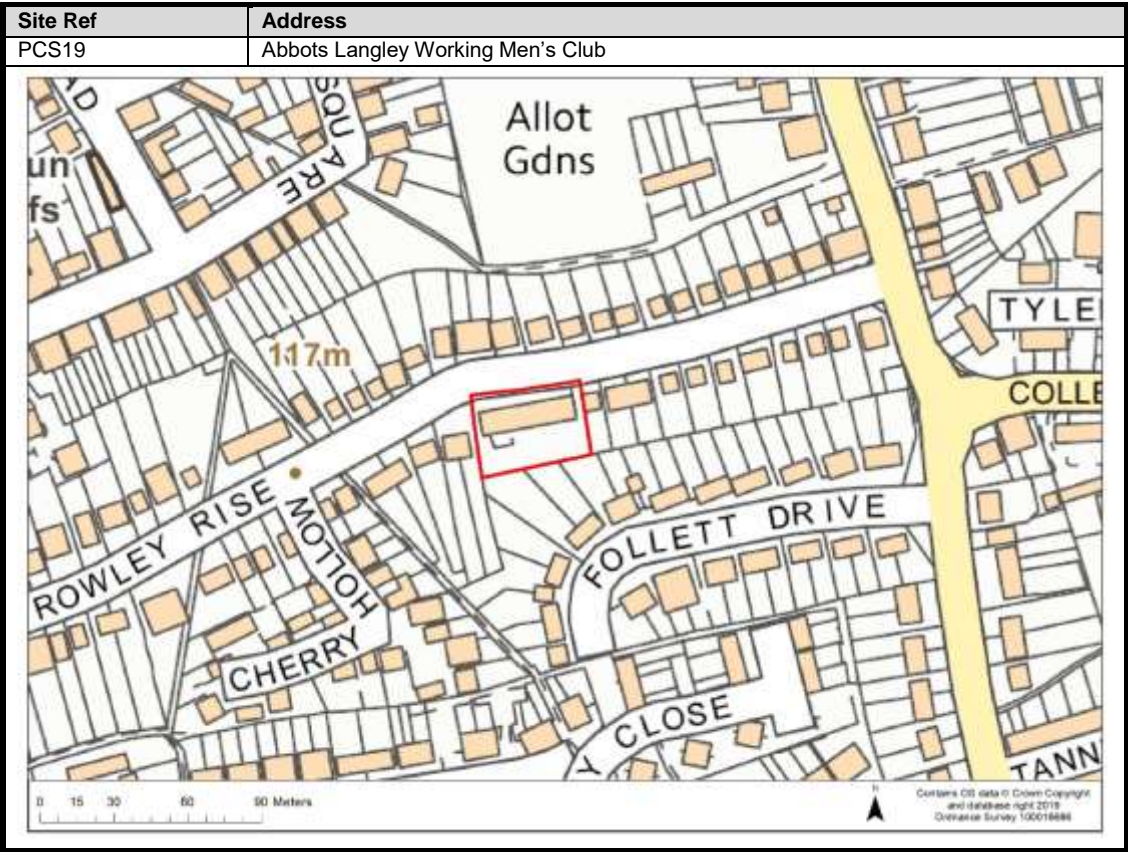


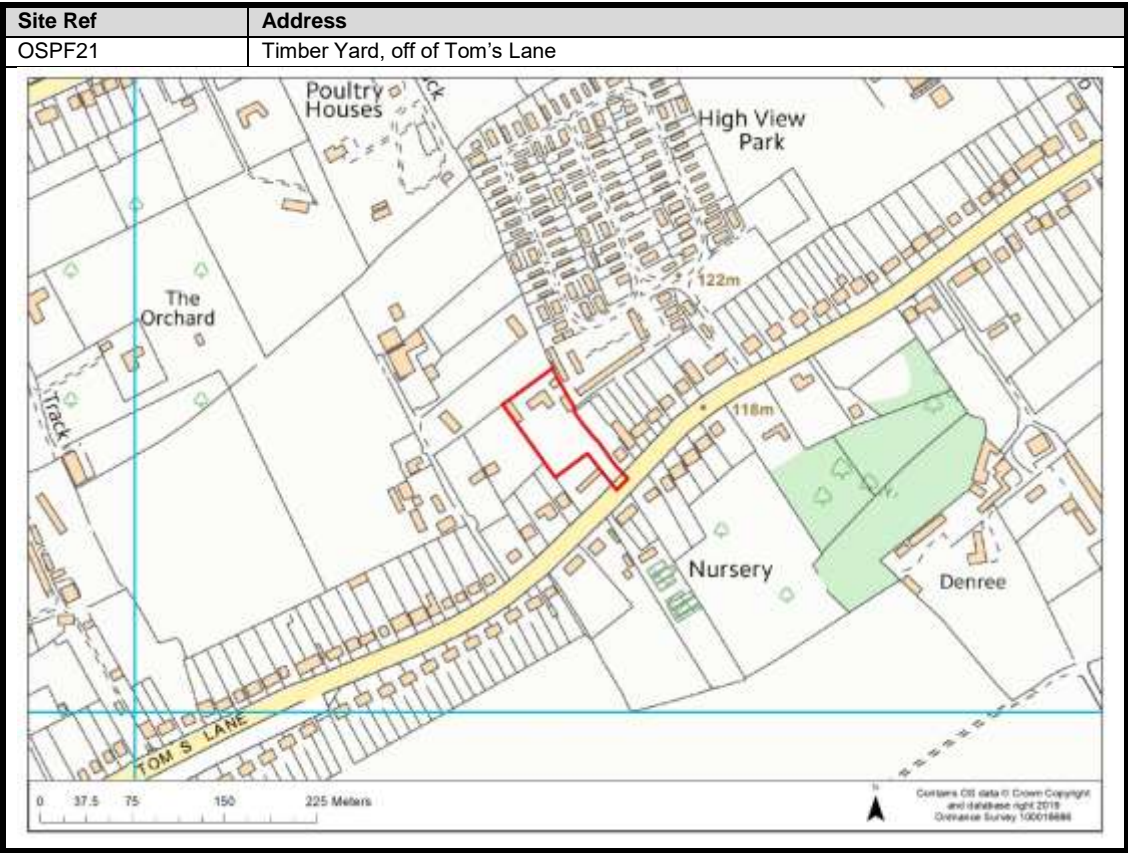
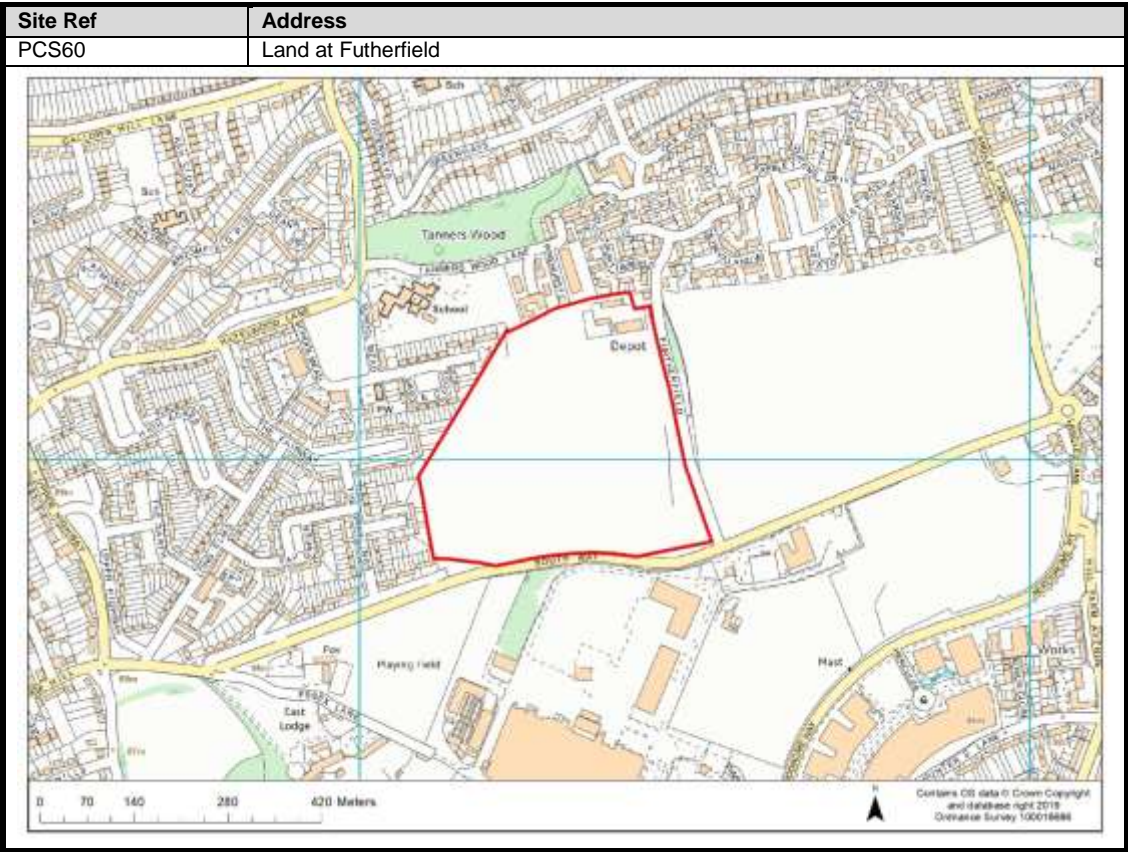
| Site Ref | Address |
|----------|--------------------------------|
| PSCFS12 | Land between East Lane and M25 |

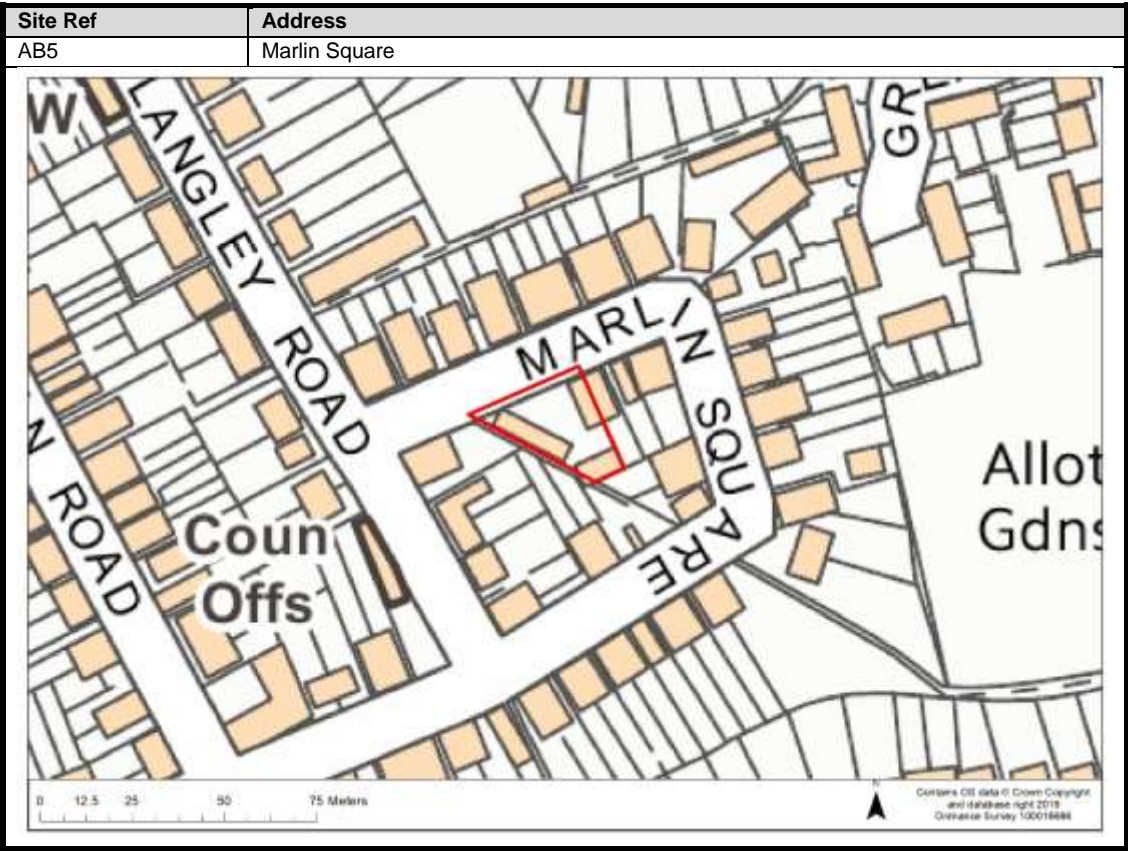
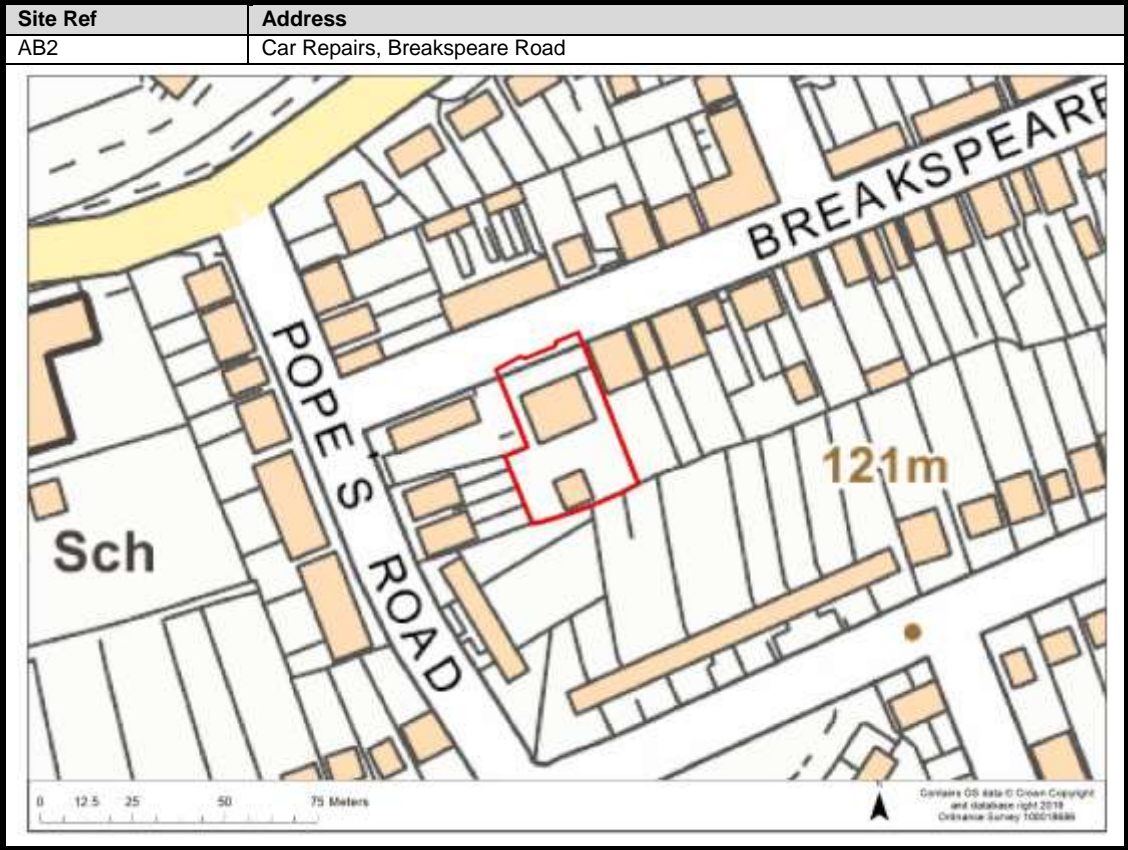


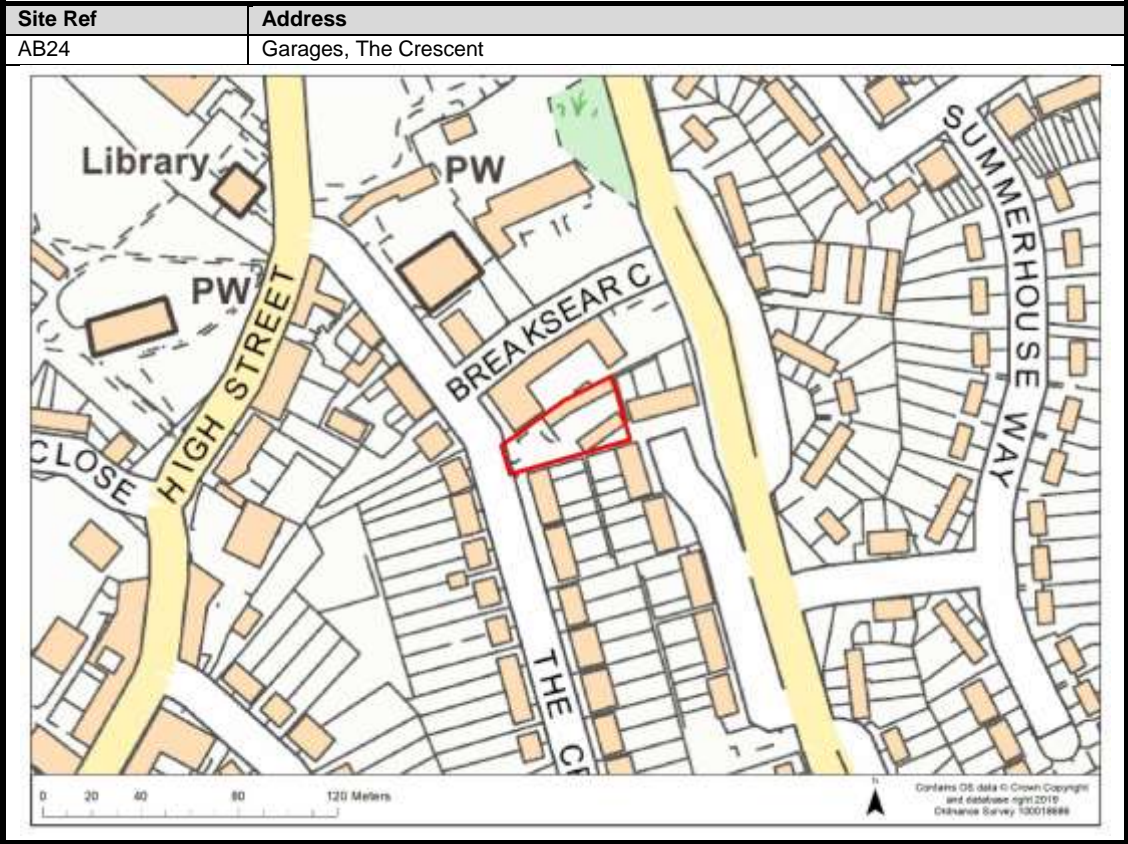
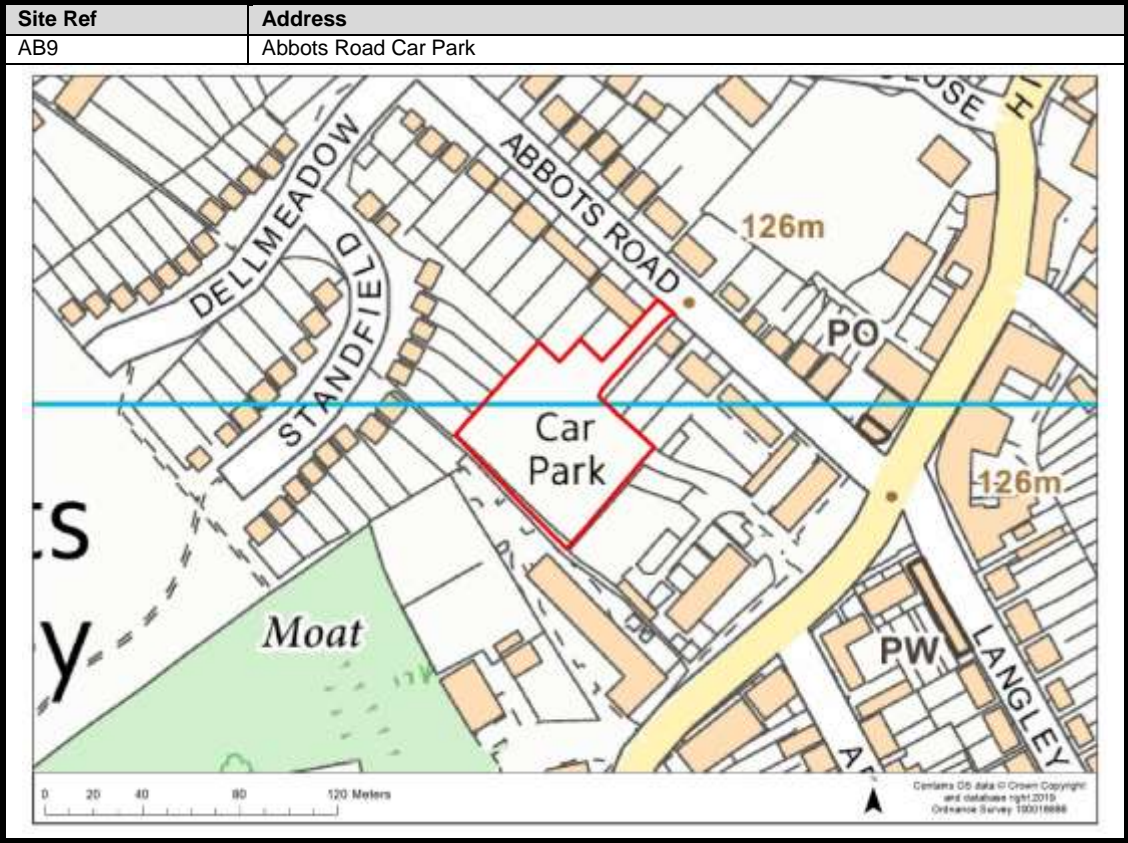
| Site Ref | Address |
|----------|------------------------|
| PSCFS14 | East Lodge, Essex Lane |

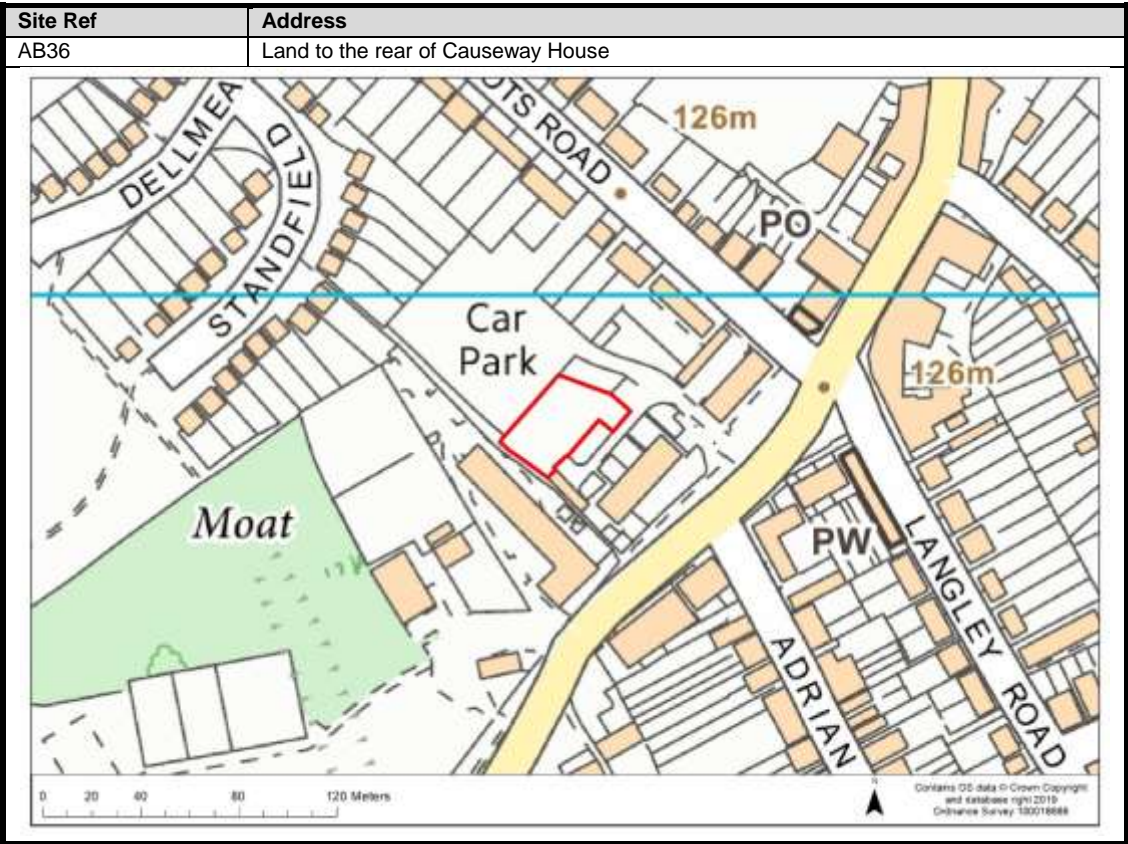
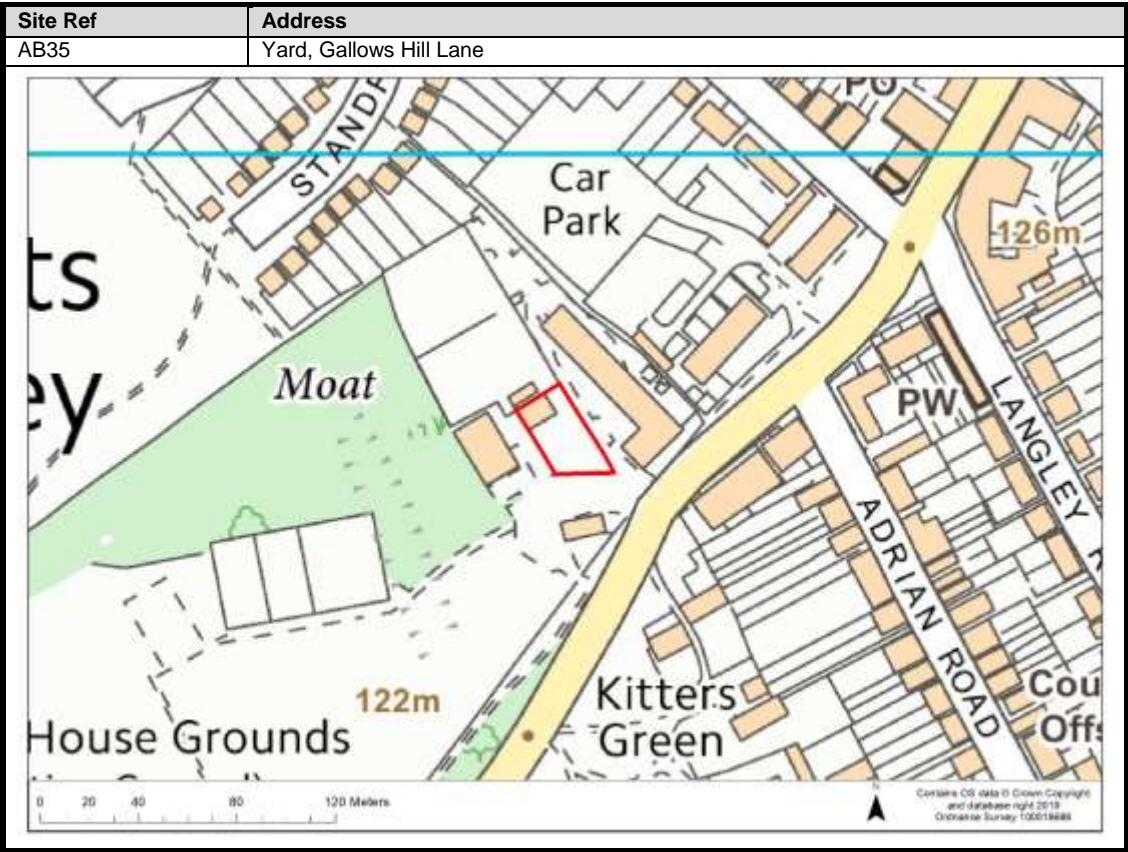


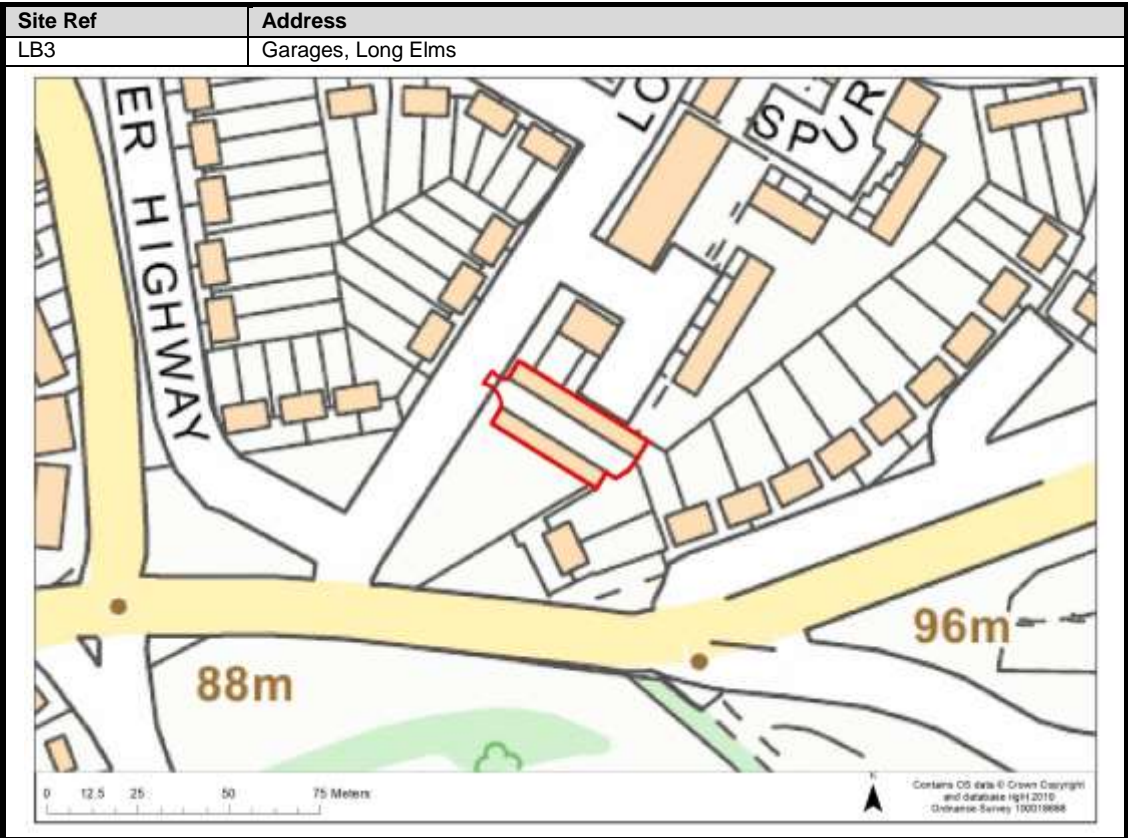


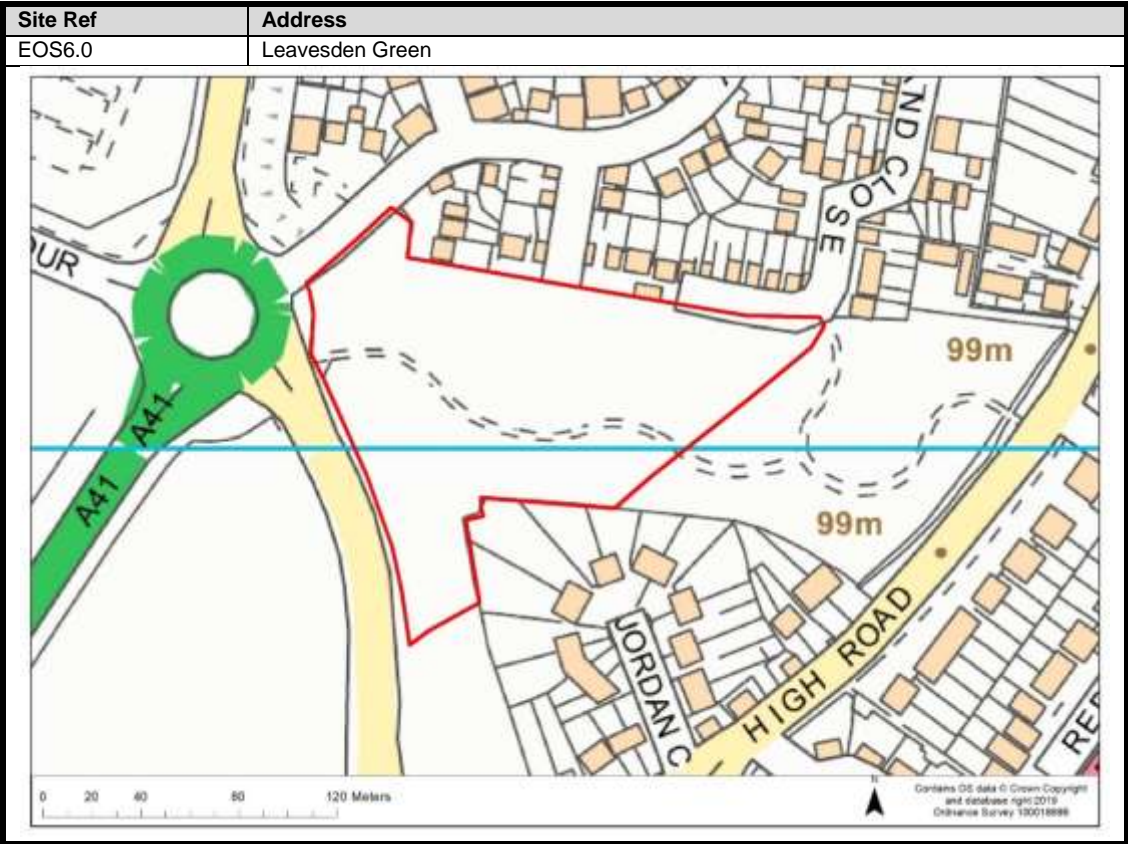
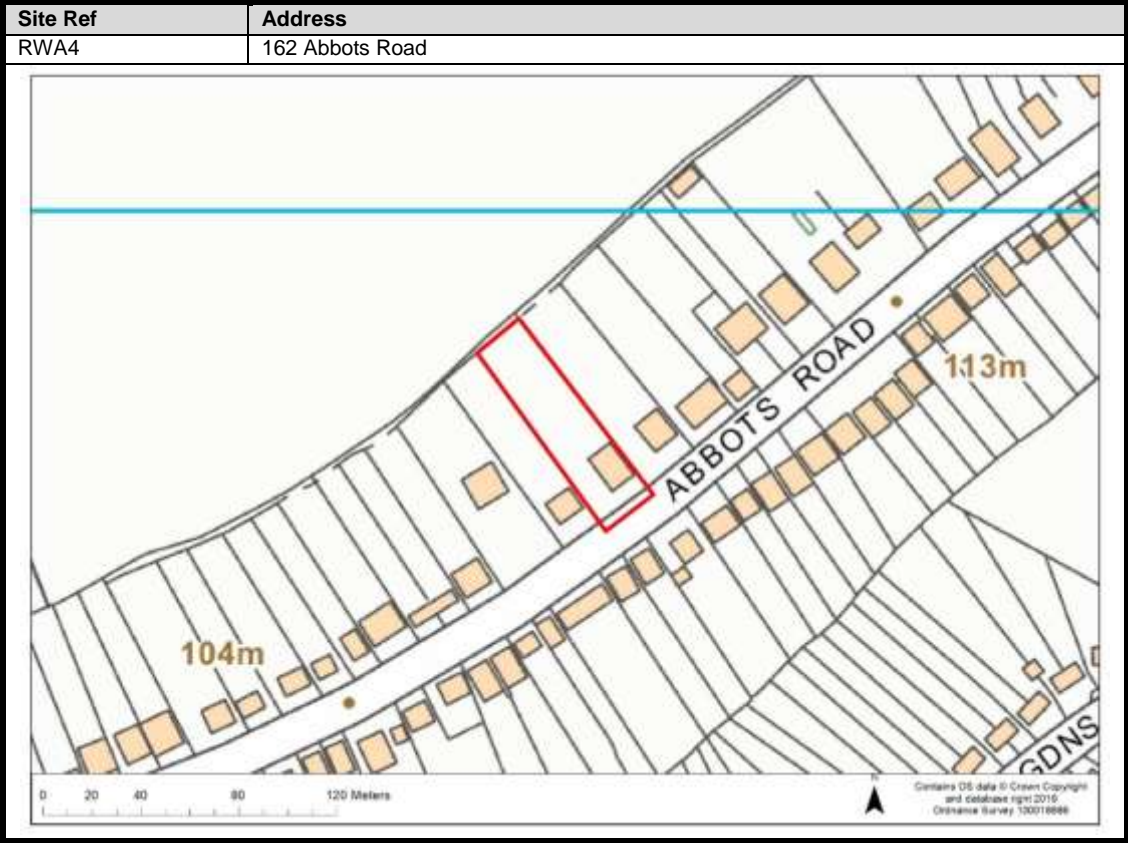




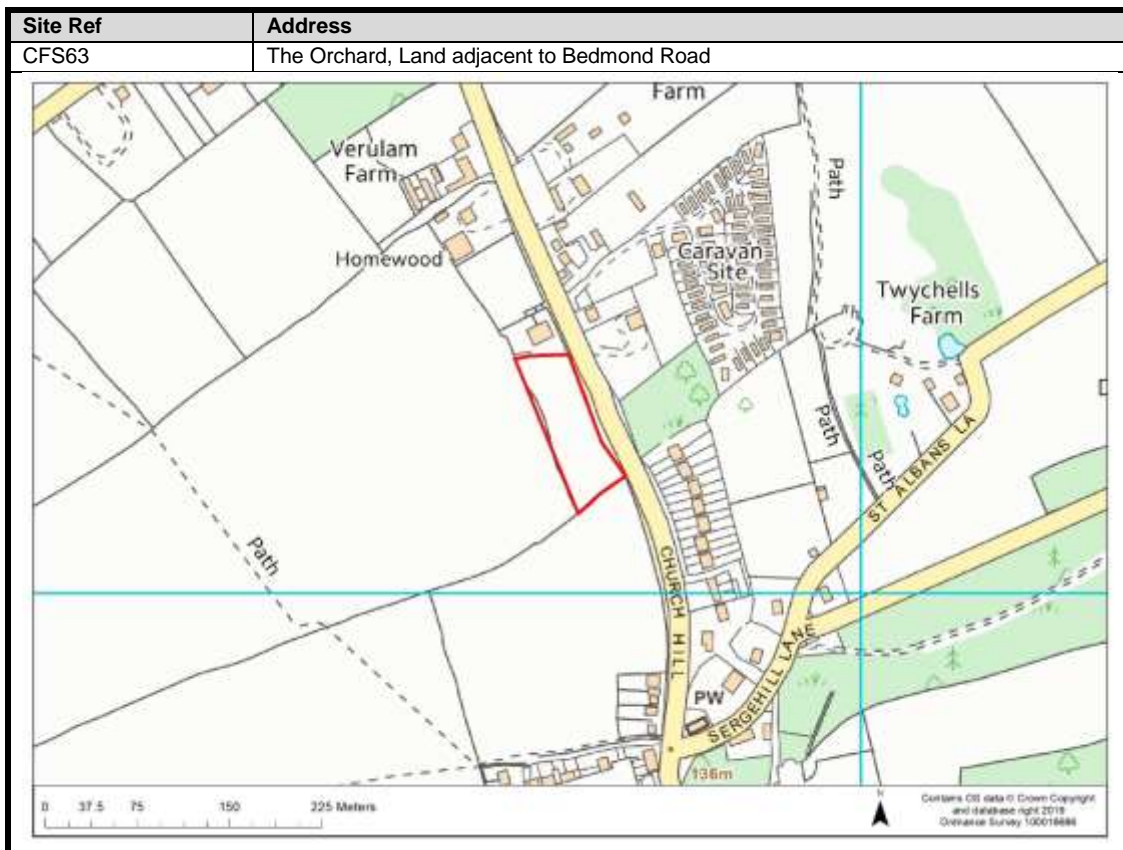








Bedmond

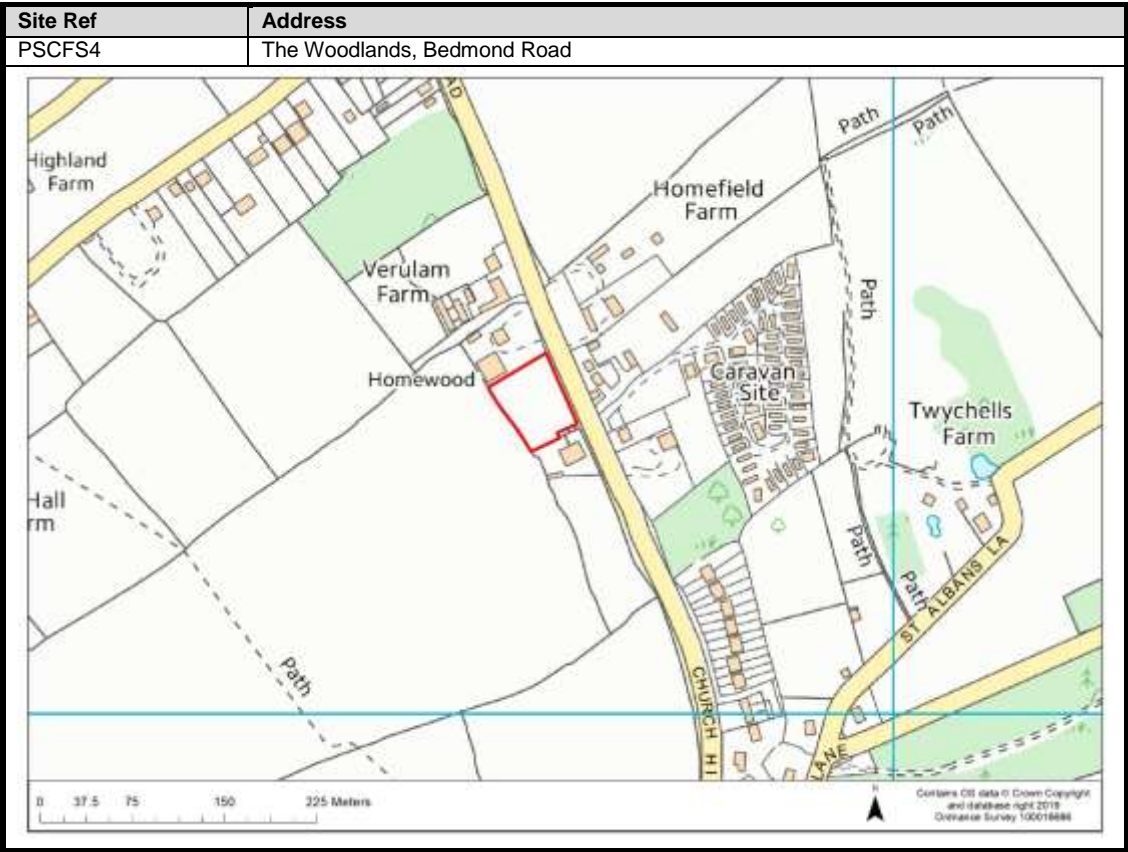


| Site Ref | Address |
|----------|----------------|
| CFS75 | Bedmond Fields |



| Site Ref | Address |
|----------|---|
| ACFS9f | Land west of Bedmond Road and north of Sheppey's Lane |

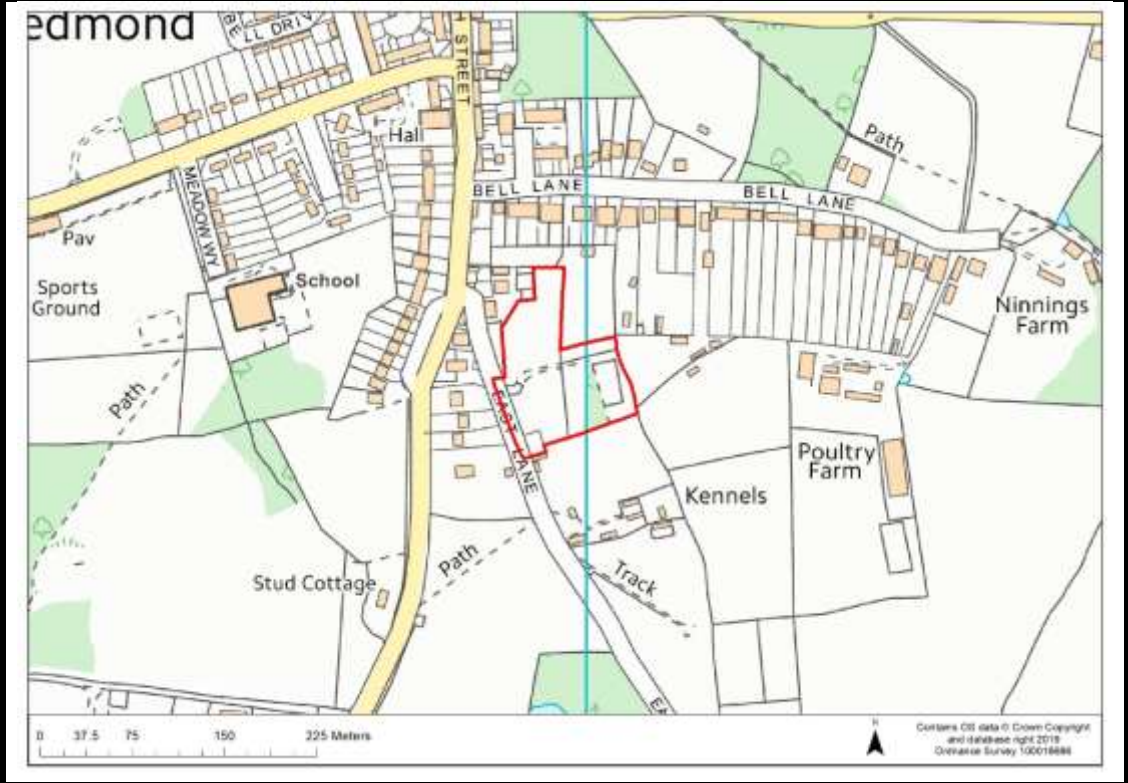


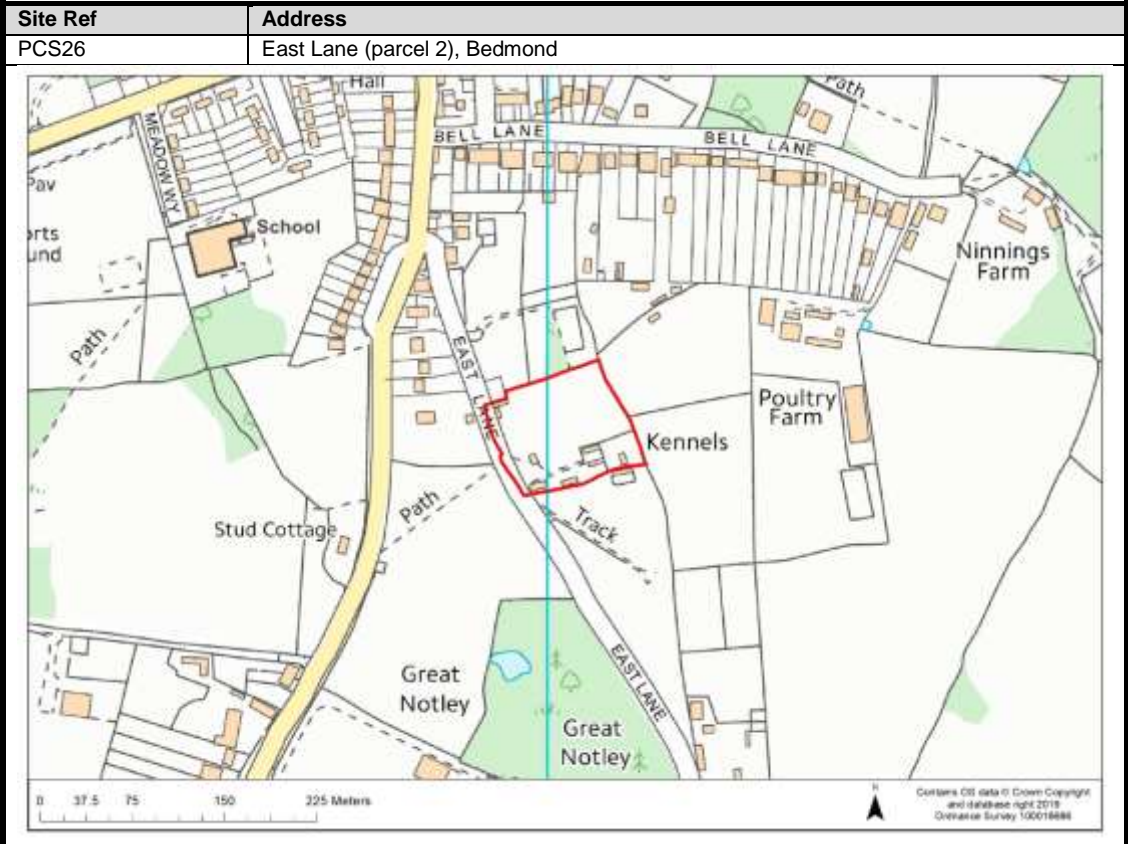
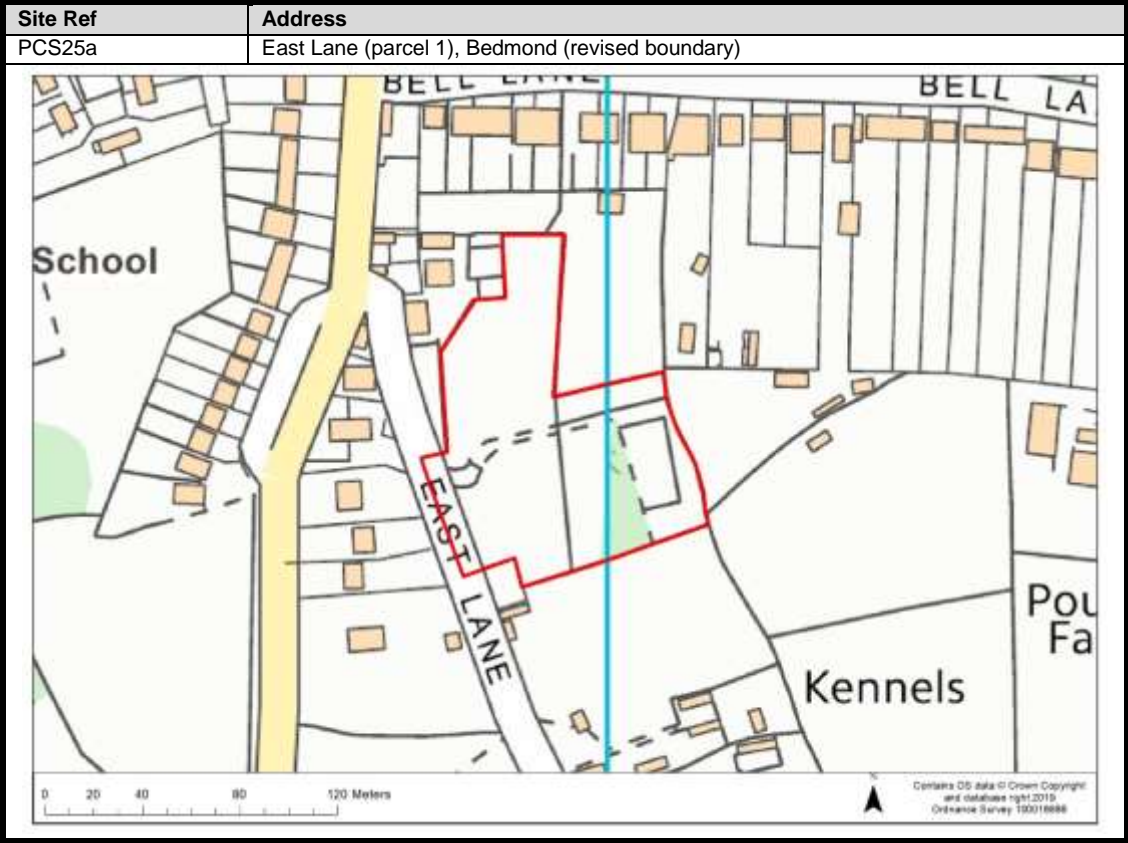


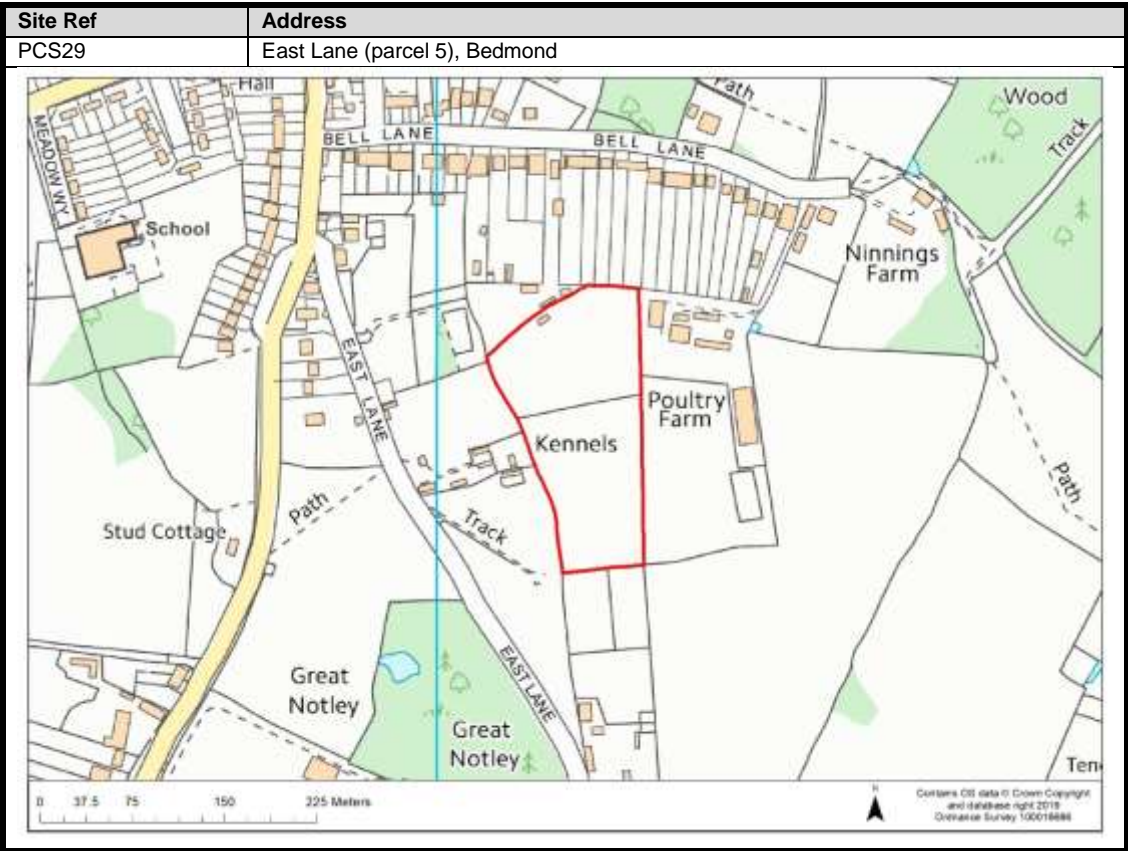
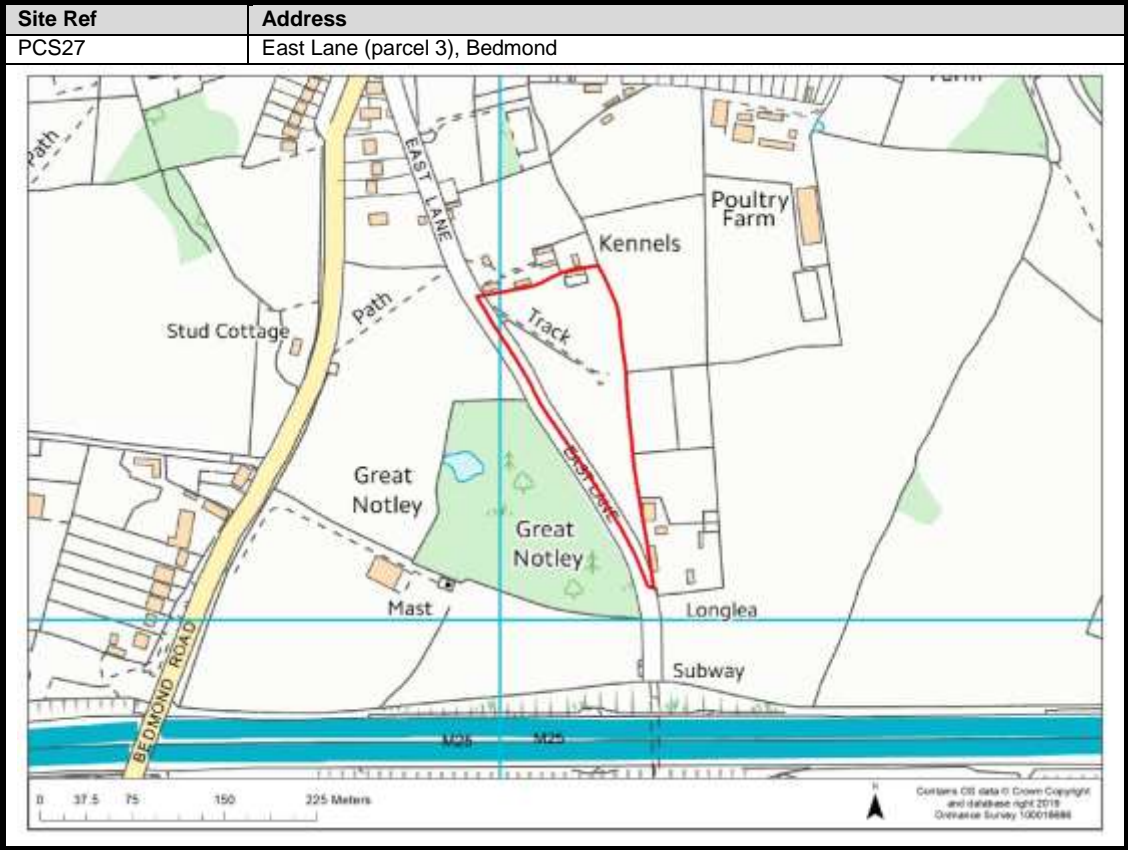
| Site Ref | Address |
|----------|---------------------------------------|
| PCS24 | Bluebell Drive (larger site), Bedmond |

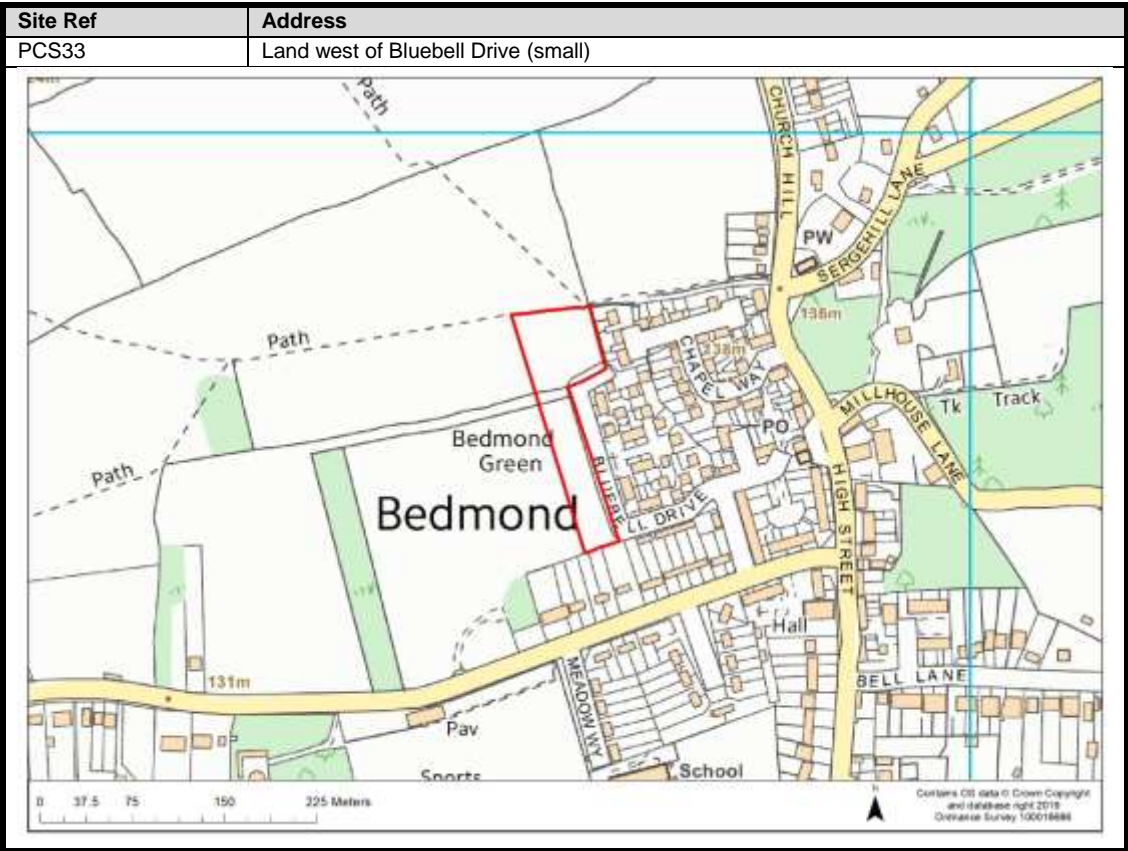
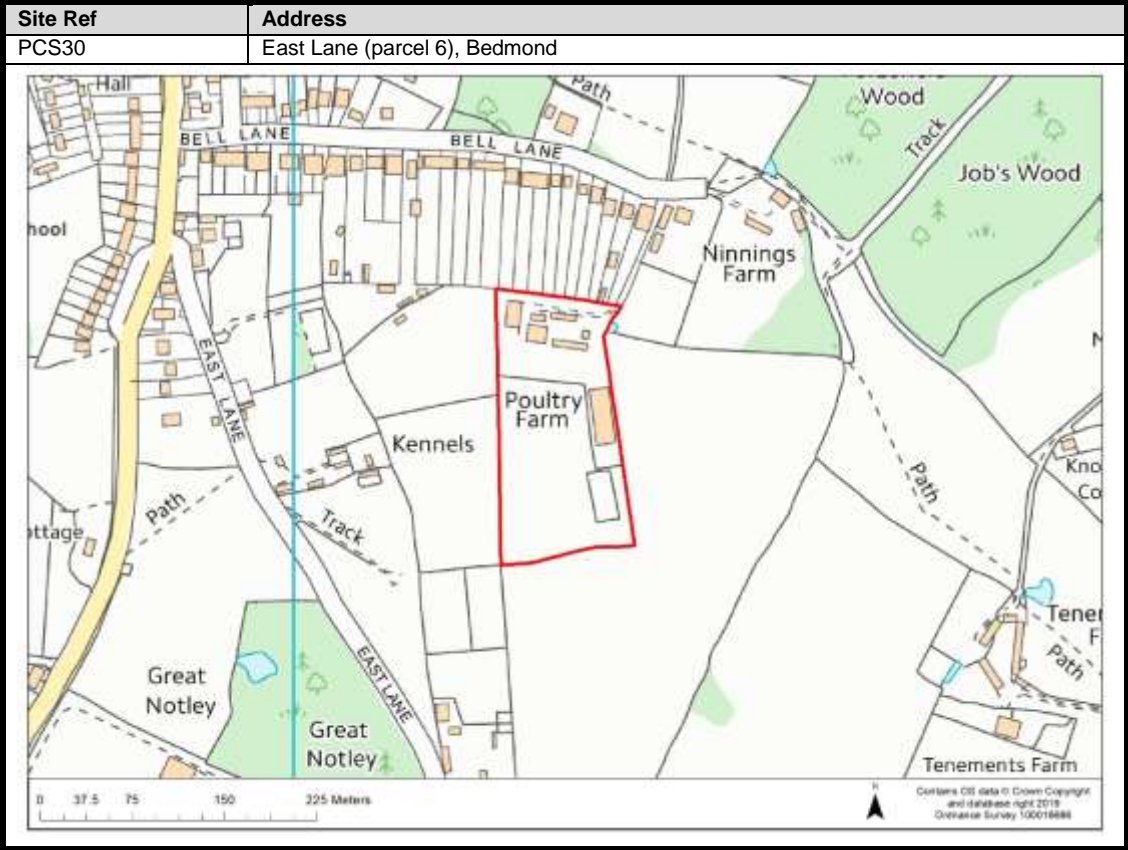


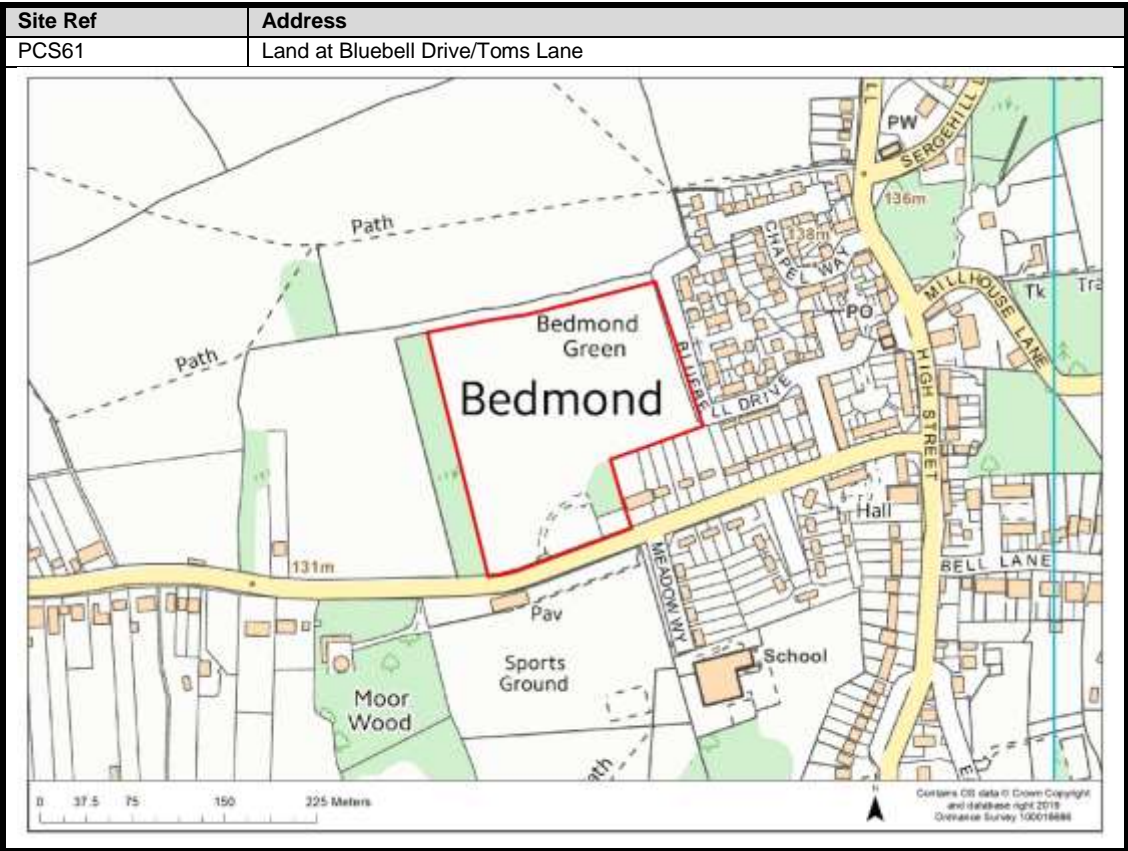
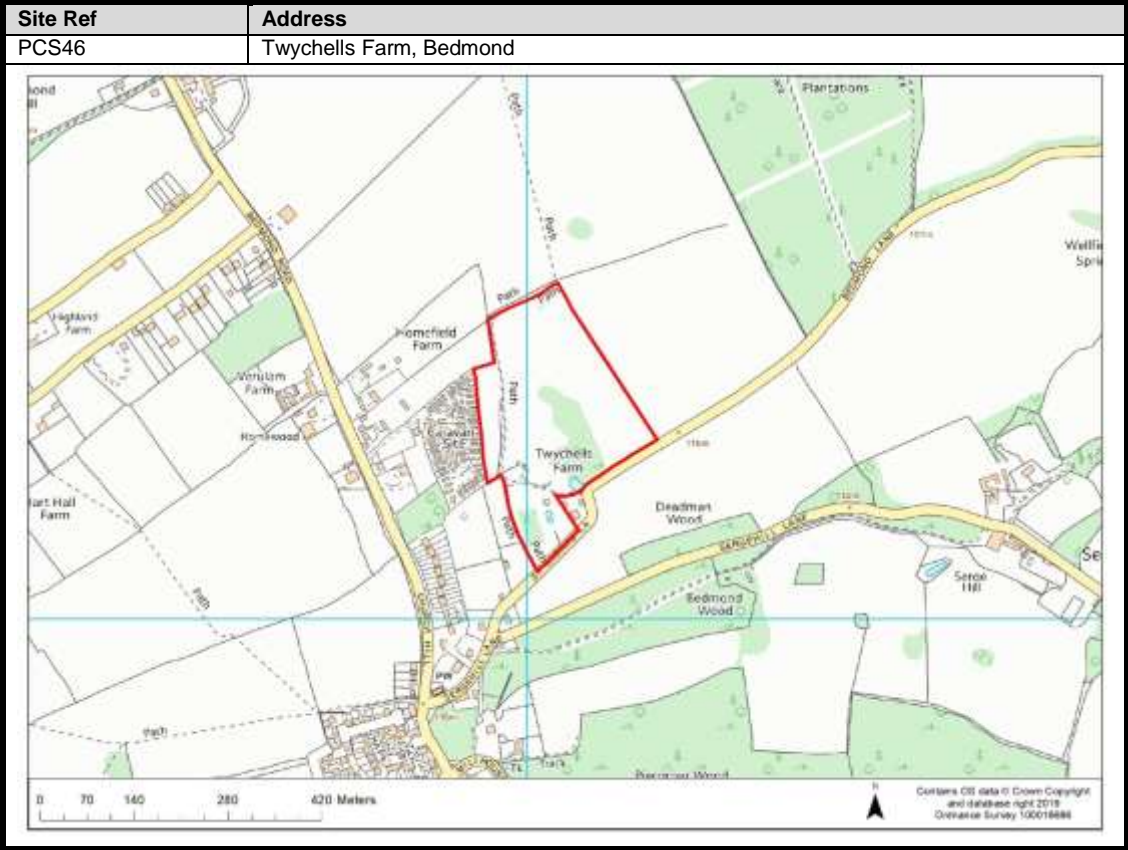
| Site Ref | Address |
|----------|-------------------------------|
| PCS25 | East Lane (parcel 1), Bedmond |

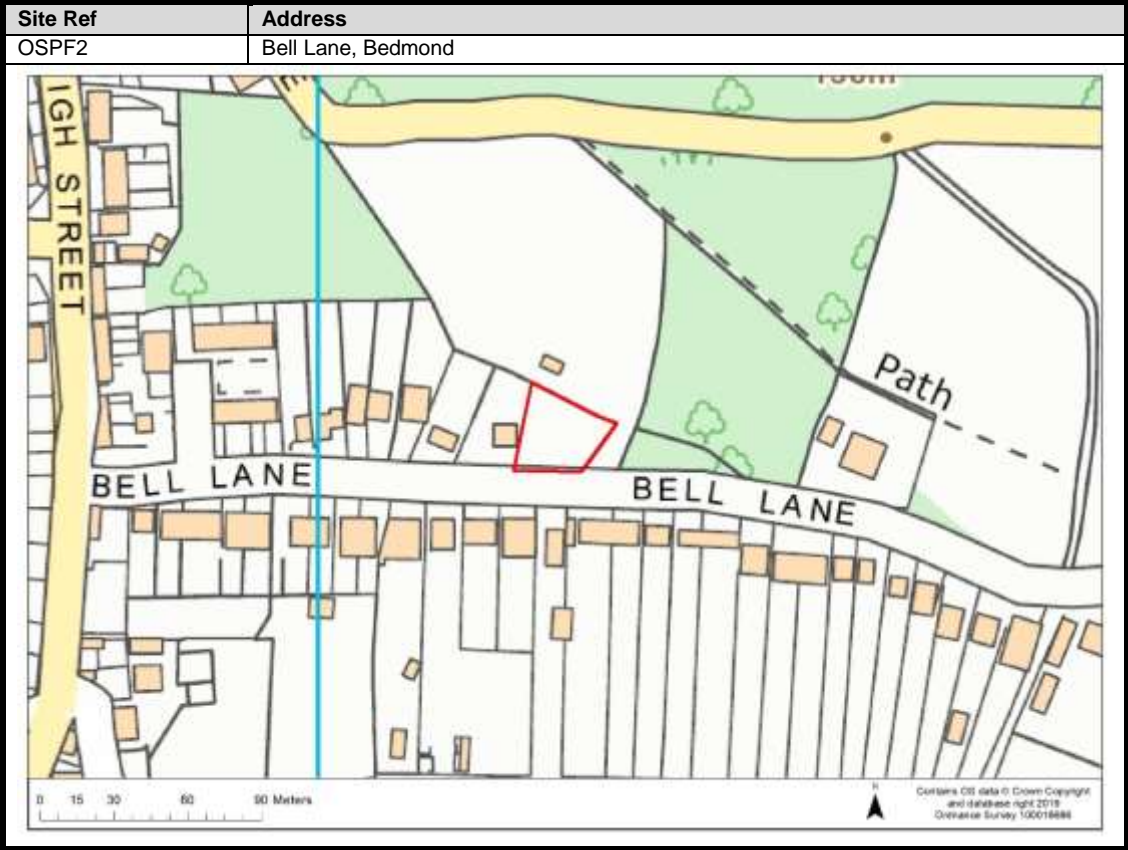










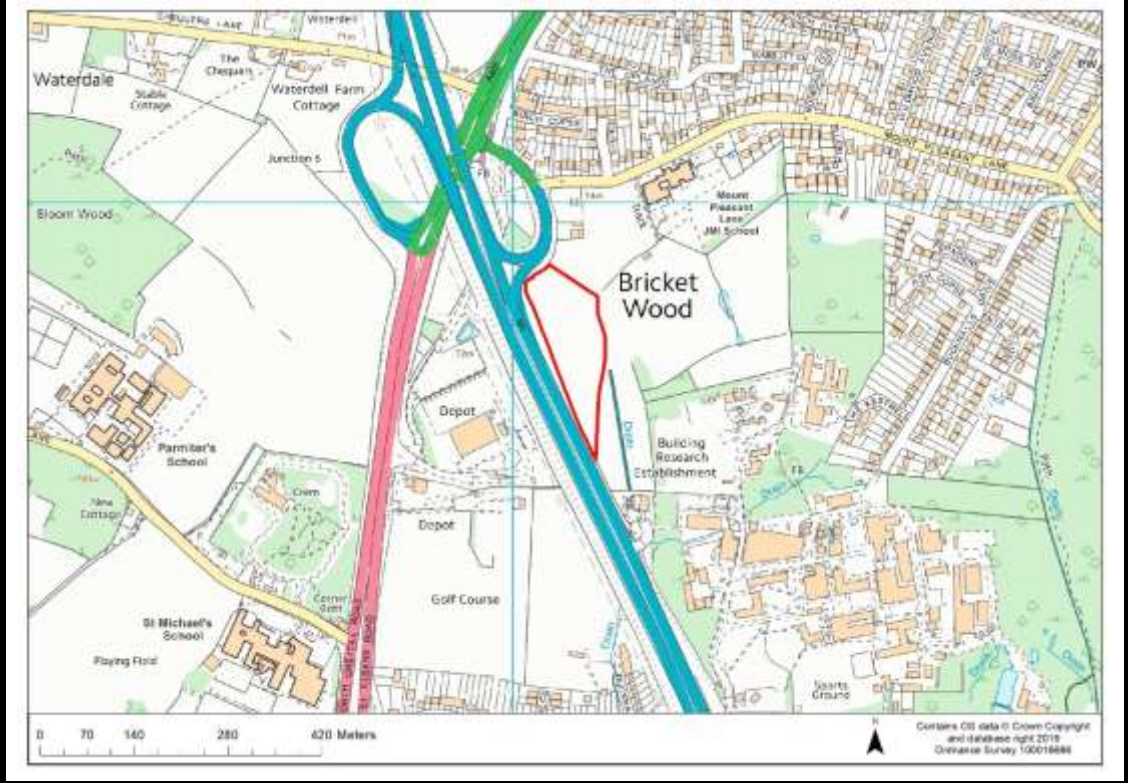


Garston

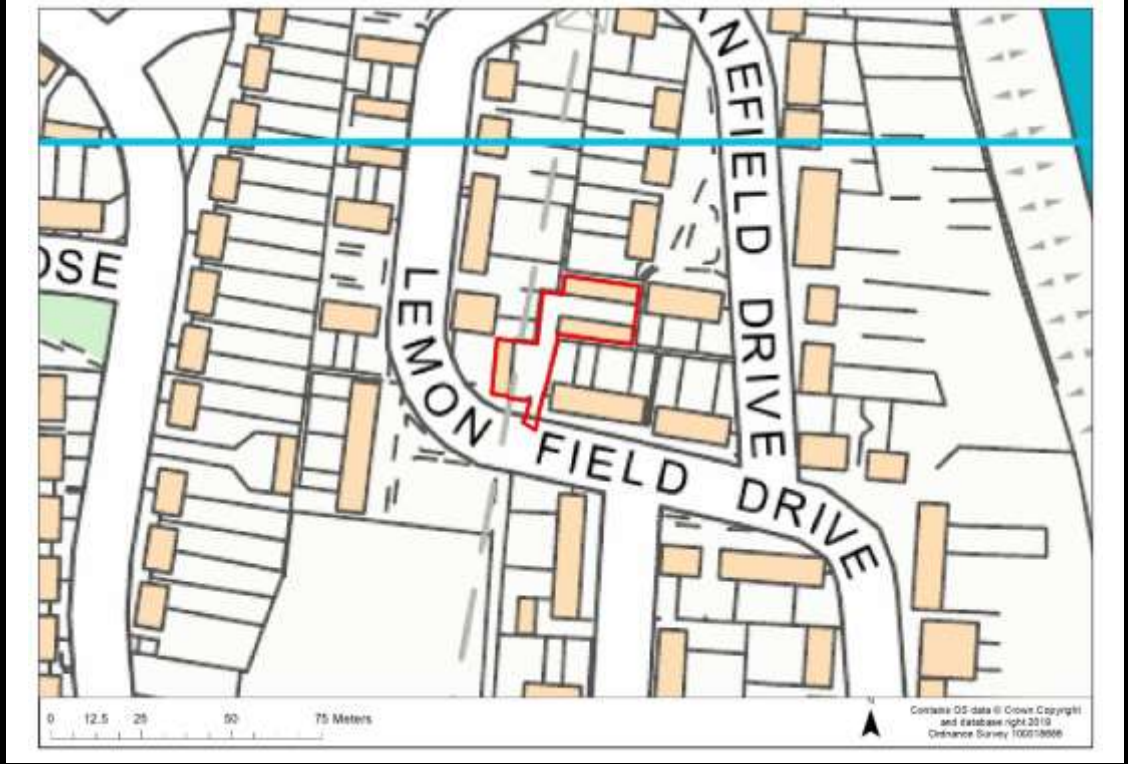
| Site Ref | Address |
|----------|---|
| ACFS7 | Land to the south-east of High Elms Manor |

| Site Ref | Address |
|----------|------------------------|
| PCS44 | Garston Manor, Garston |

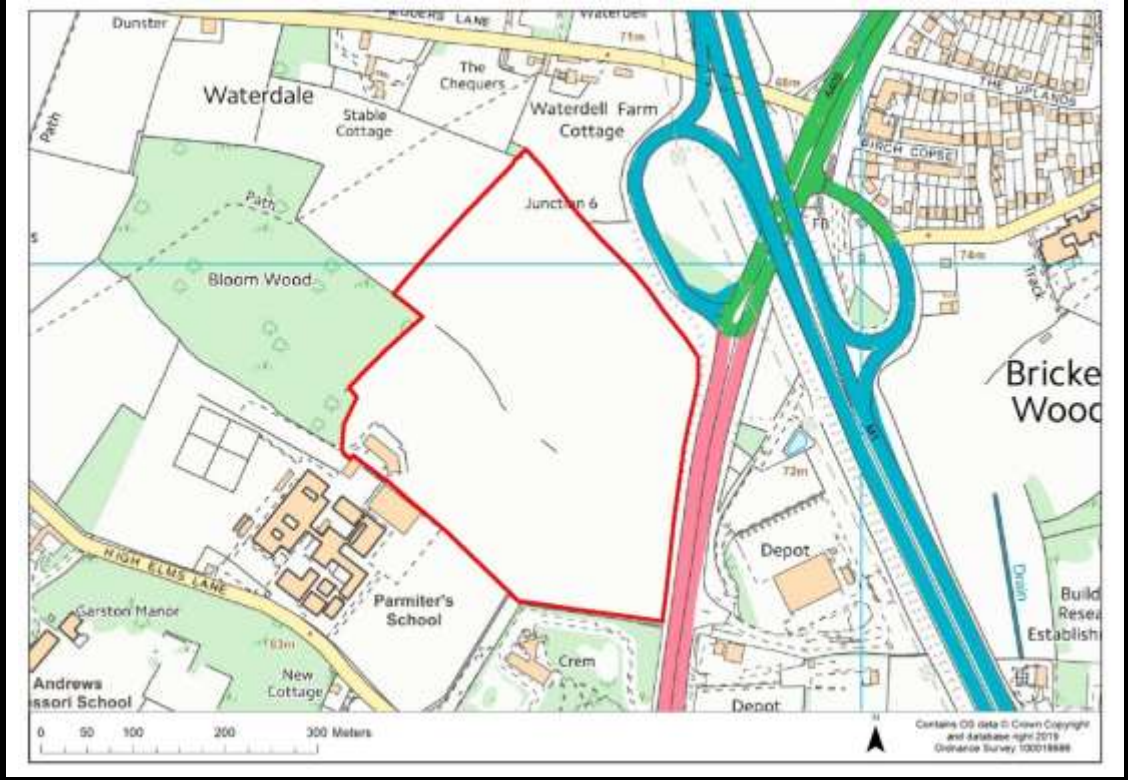
| Site Ref | Address |
|----------|-------------------|
| PCS54 | Land at Waterdell |



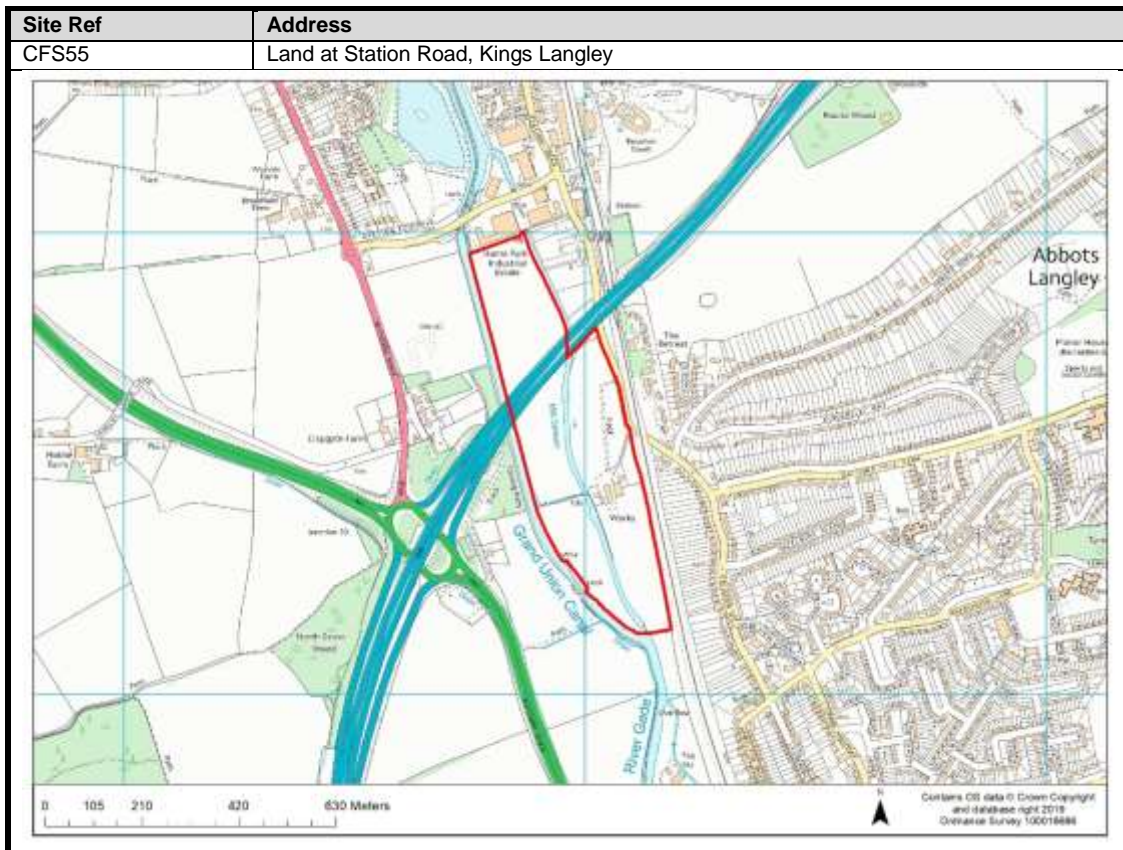
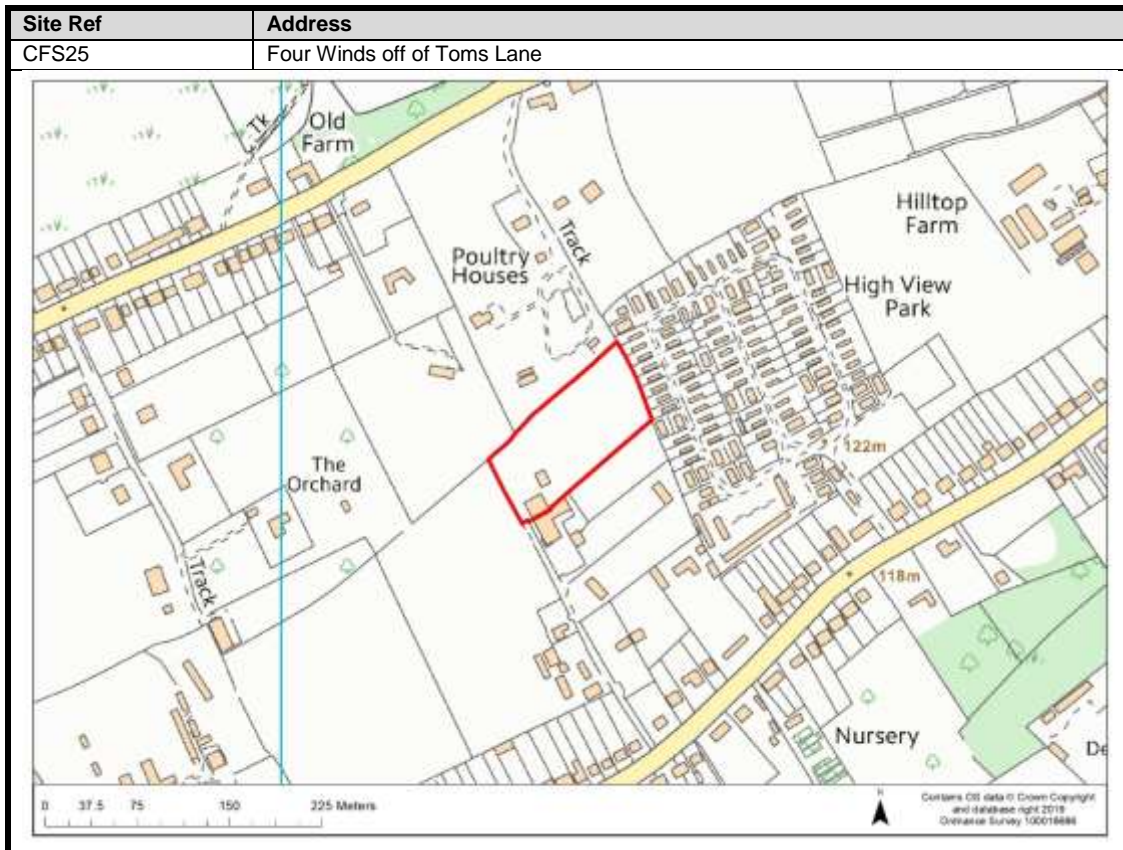
| Site Ref | Address |
|----------|---------------------------------|
| LG5 | Garages off of Lemonfield Drive |

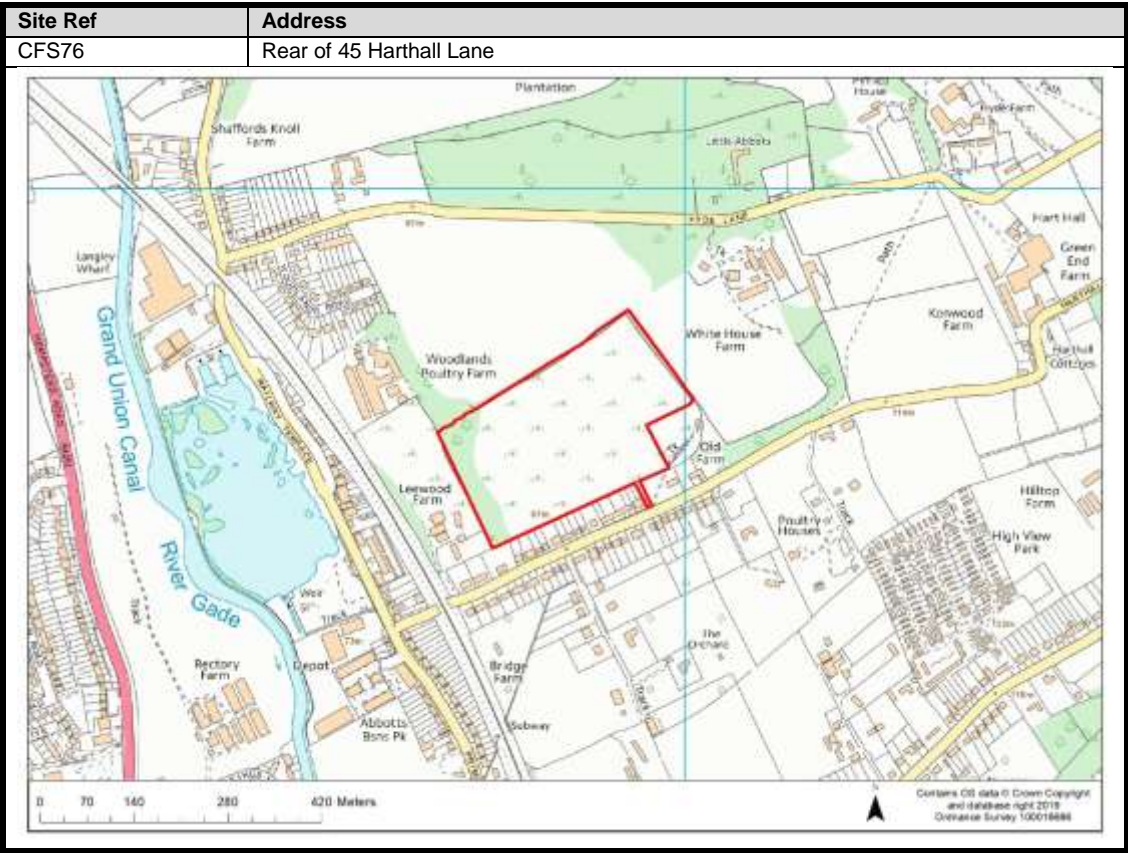
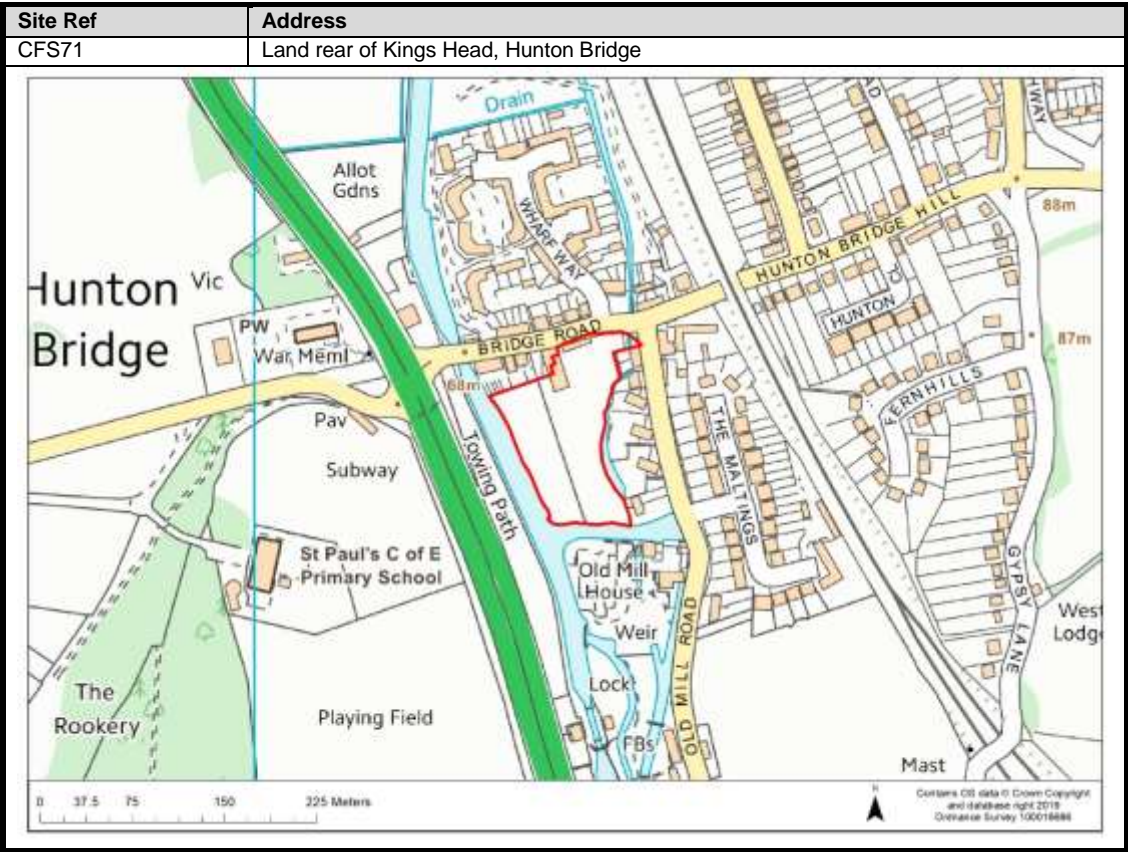


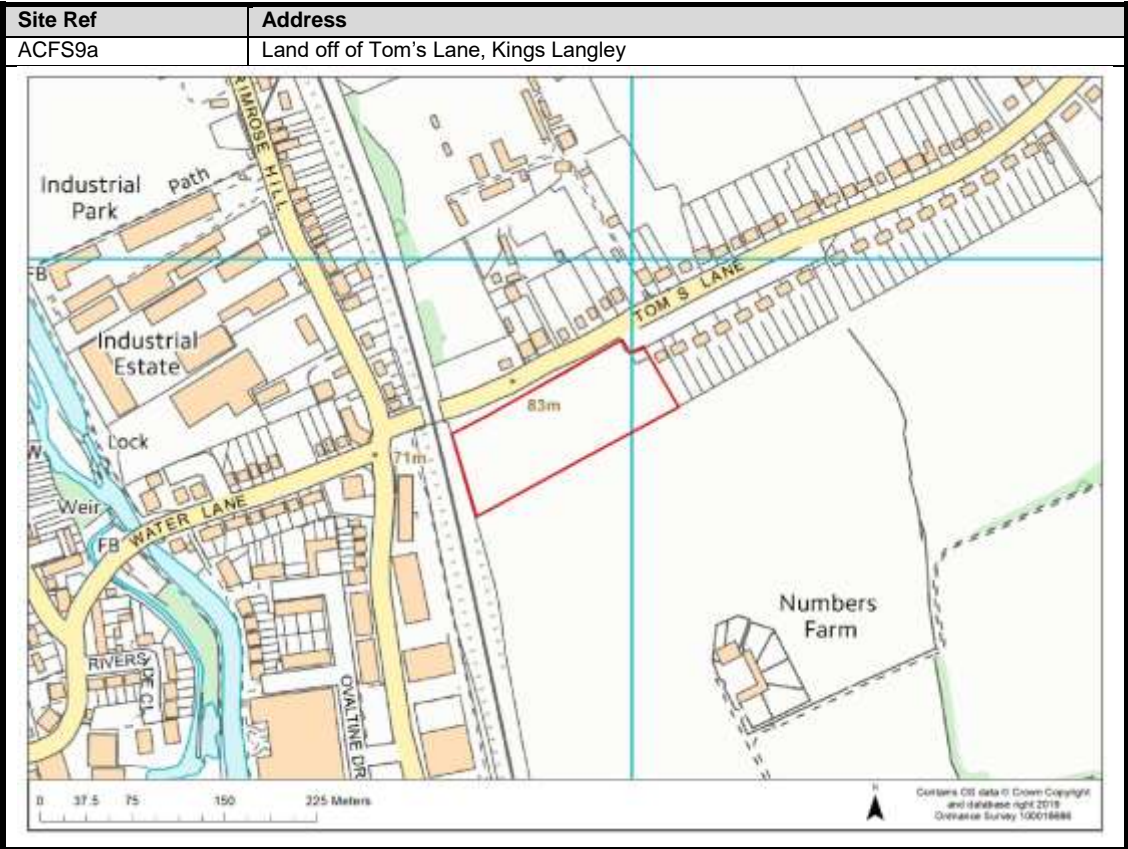
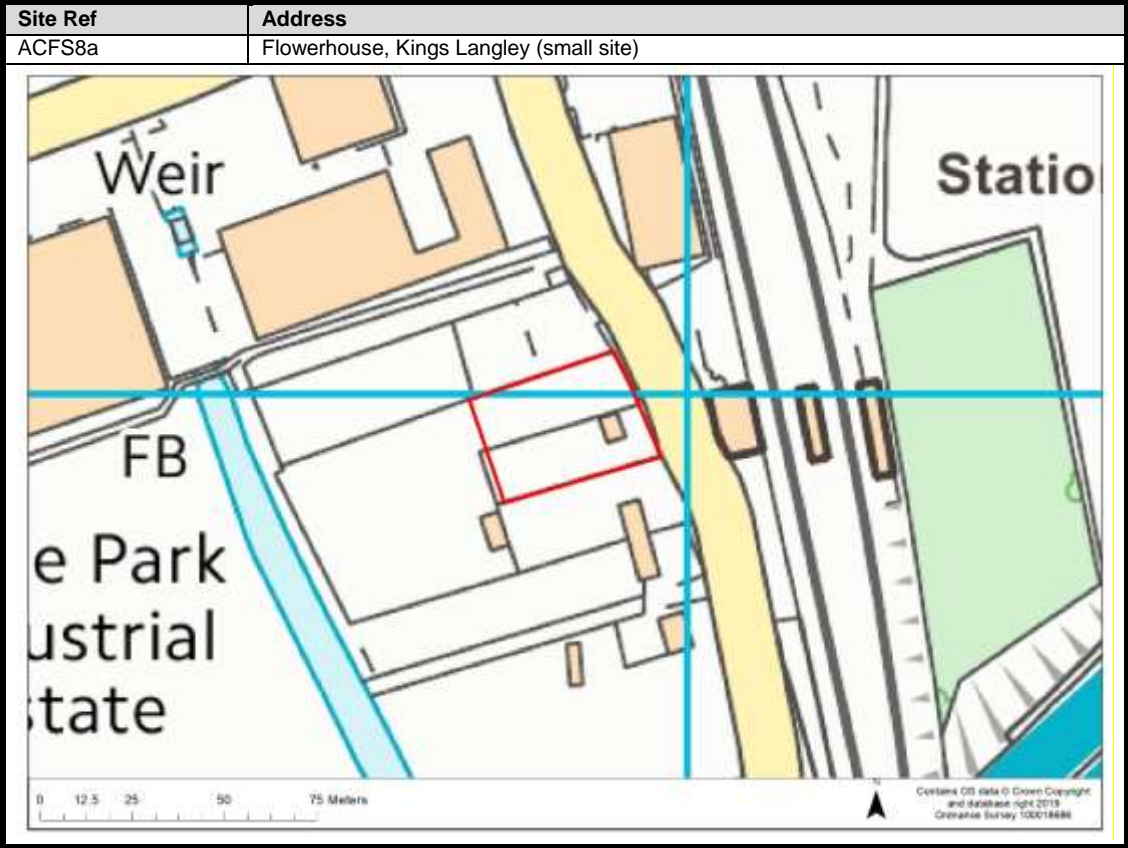
| Site Ref | Address |
|----------|---------------------------------|
| EOS6.1 | Land north of Parmiter's School |

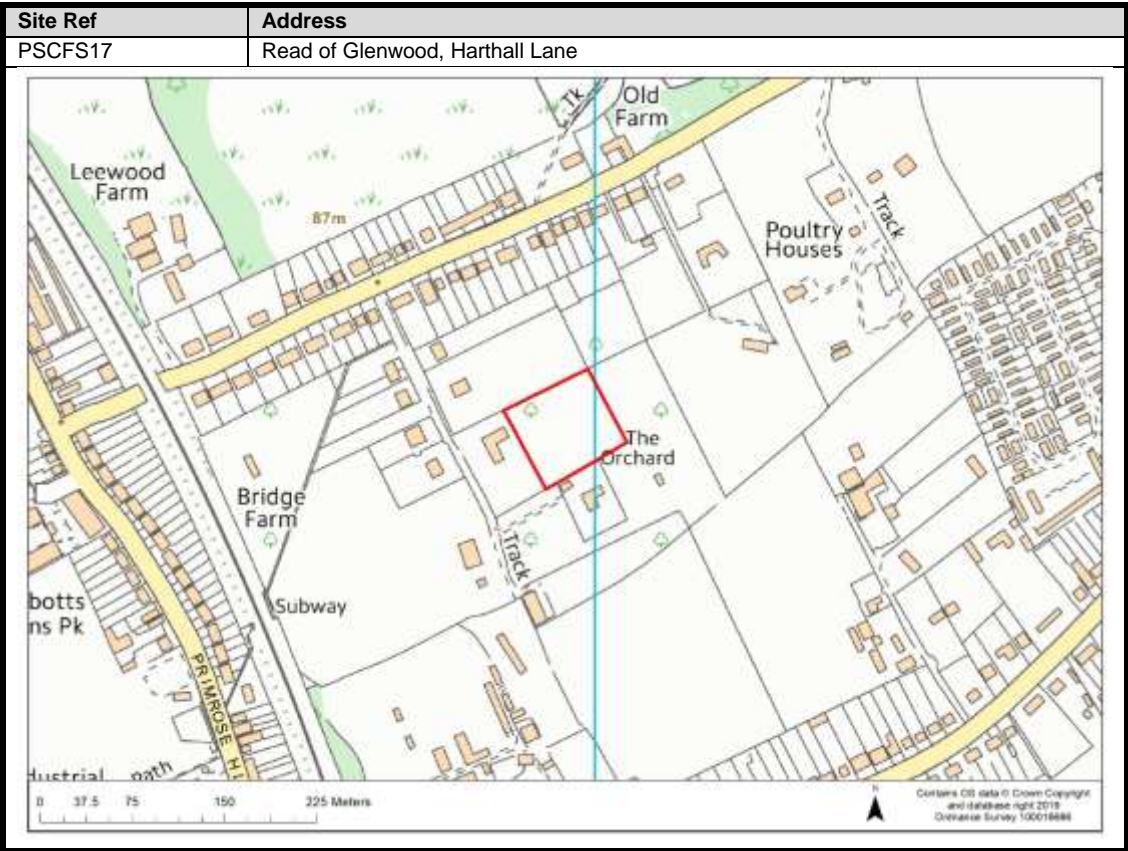
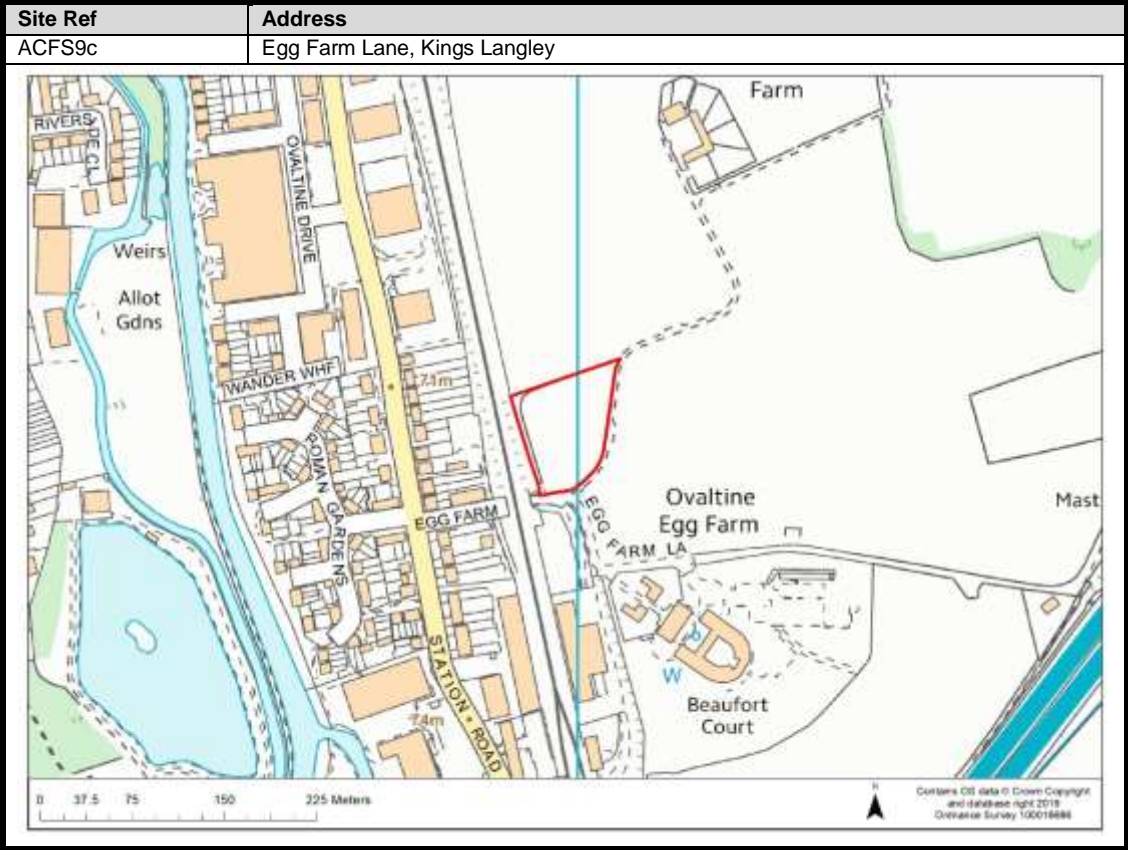


Kings Langley

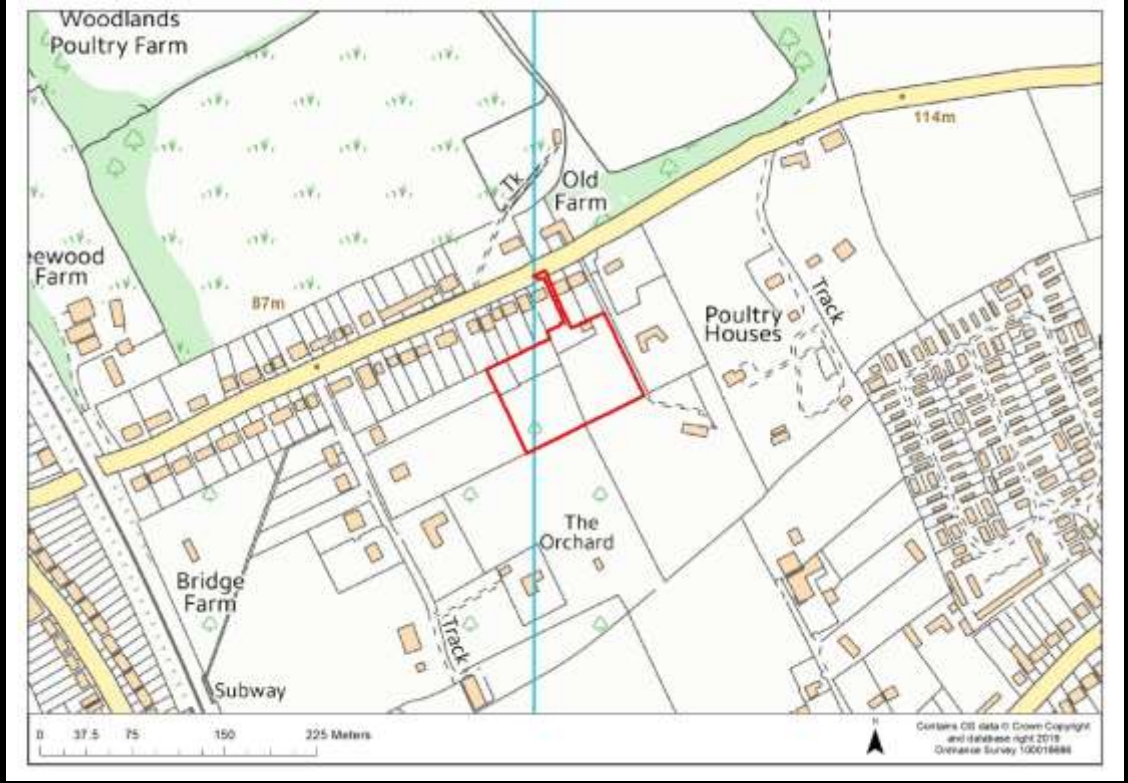




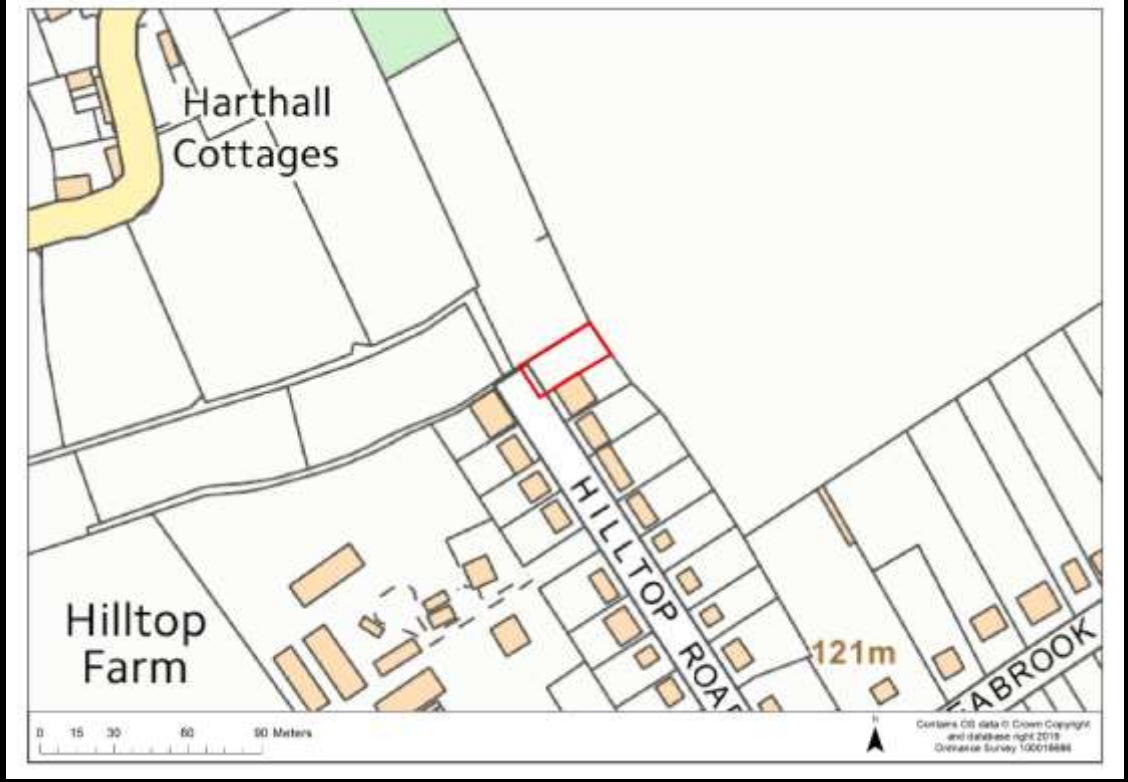


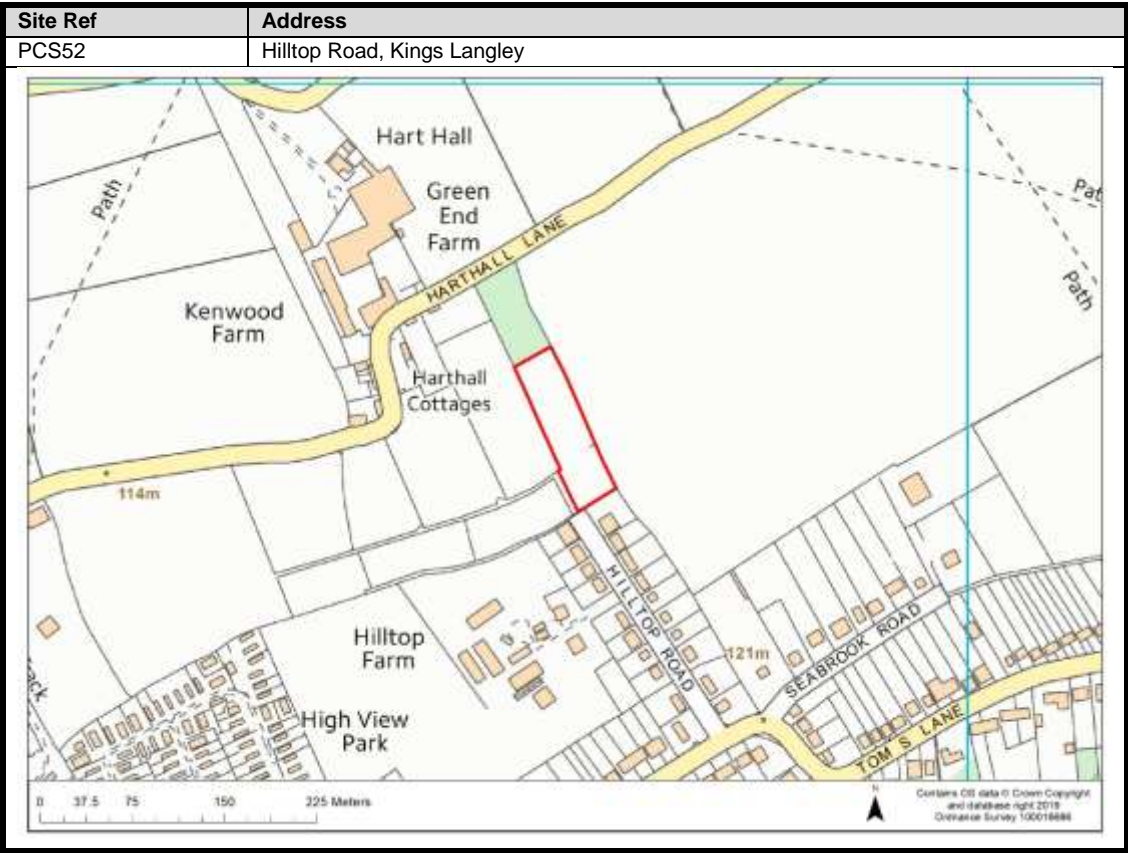
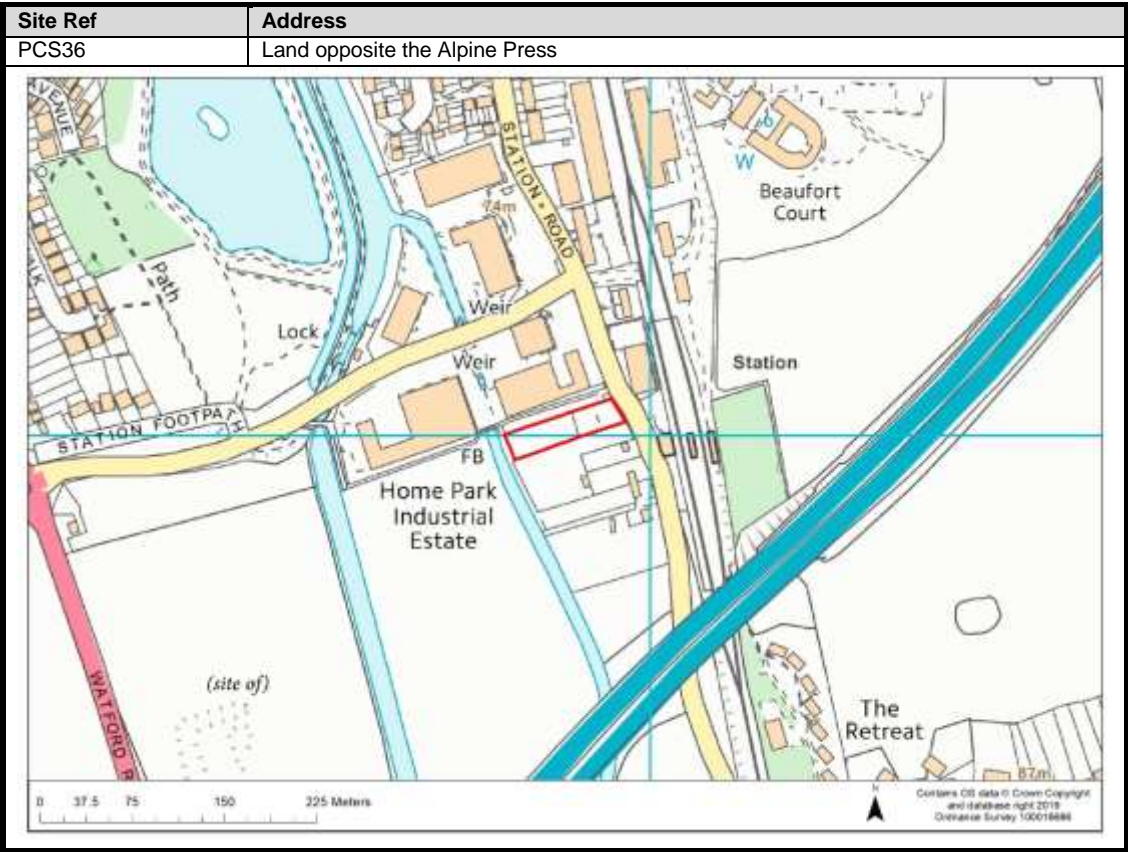


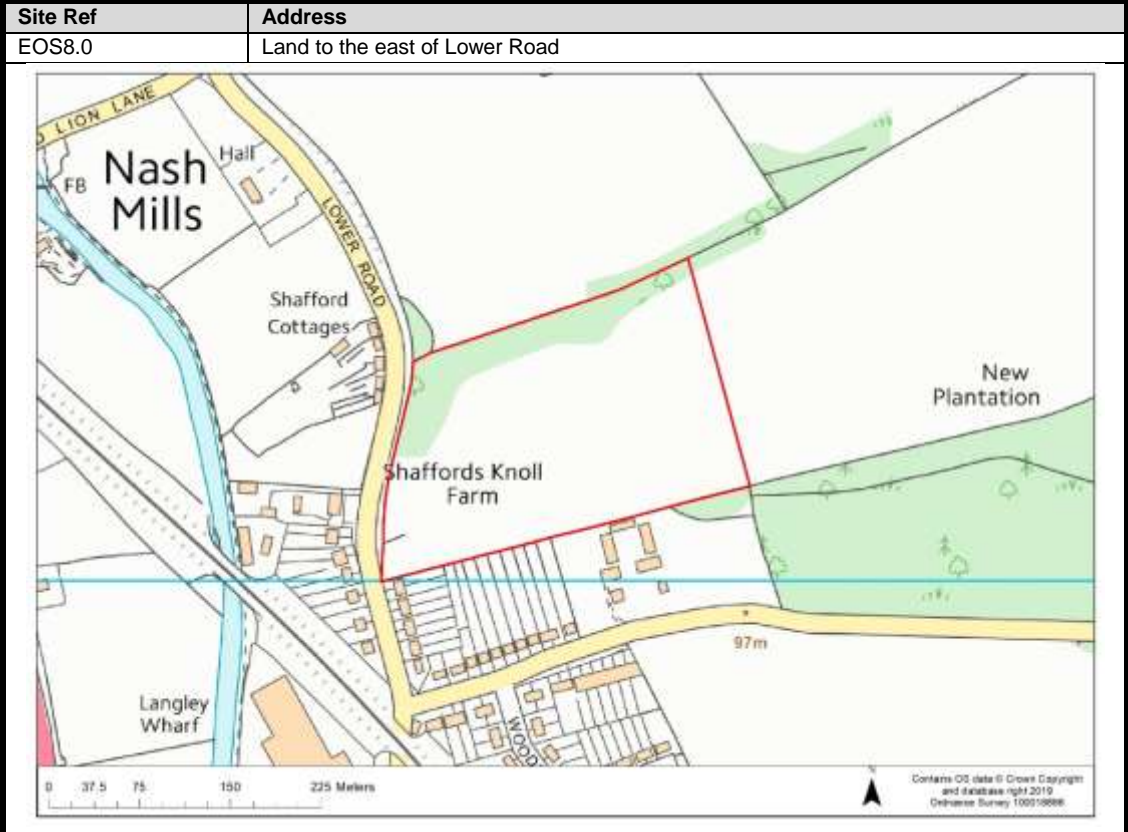
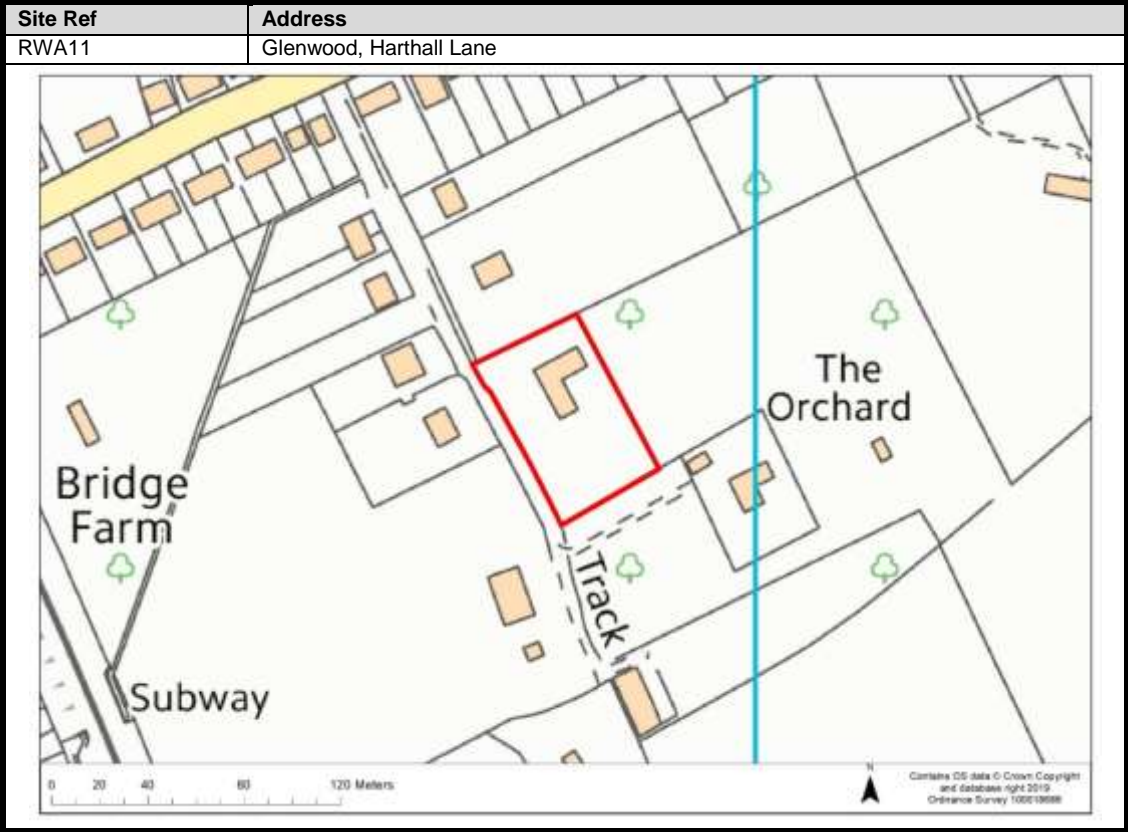
| Site Ref | Address |
|----------|-------------------------------|
| PSCFS22 | Land rear of 50 Harthall Lane |



| Site Ref | Address |
|----------|--------------------------------|
| PCS34 | 20 Hilltop Road, Kings Langley |



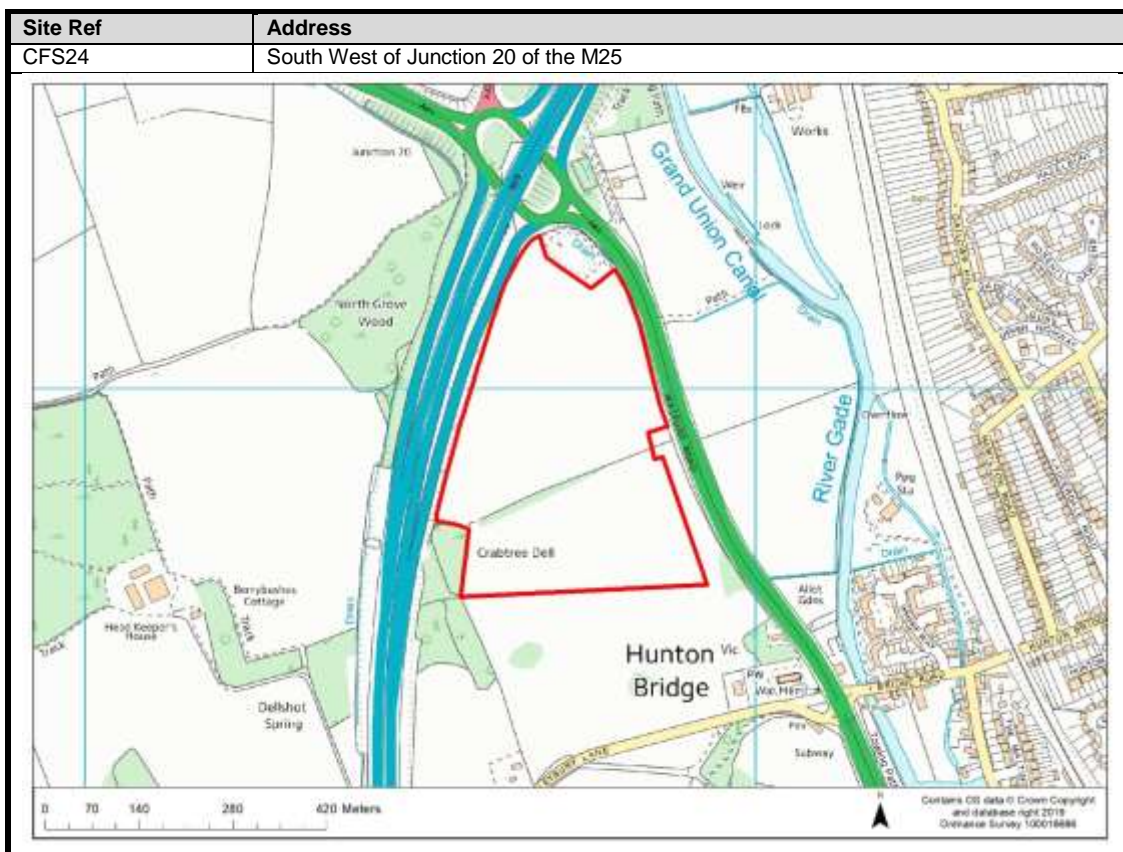
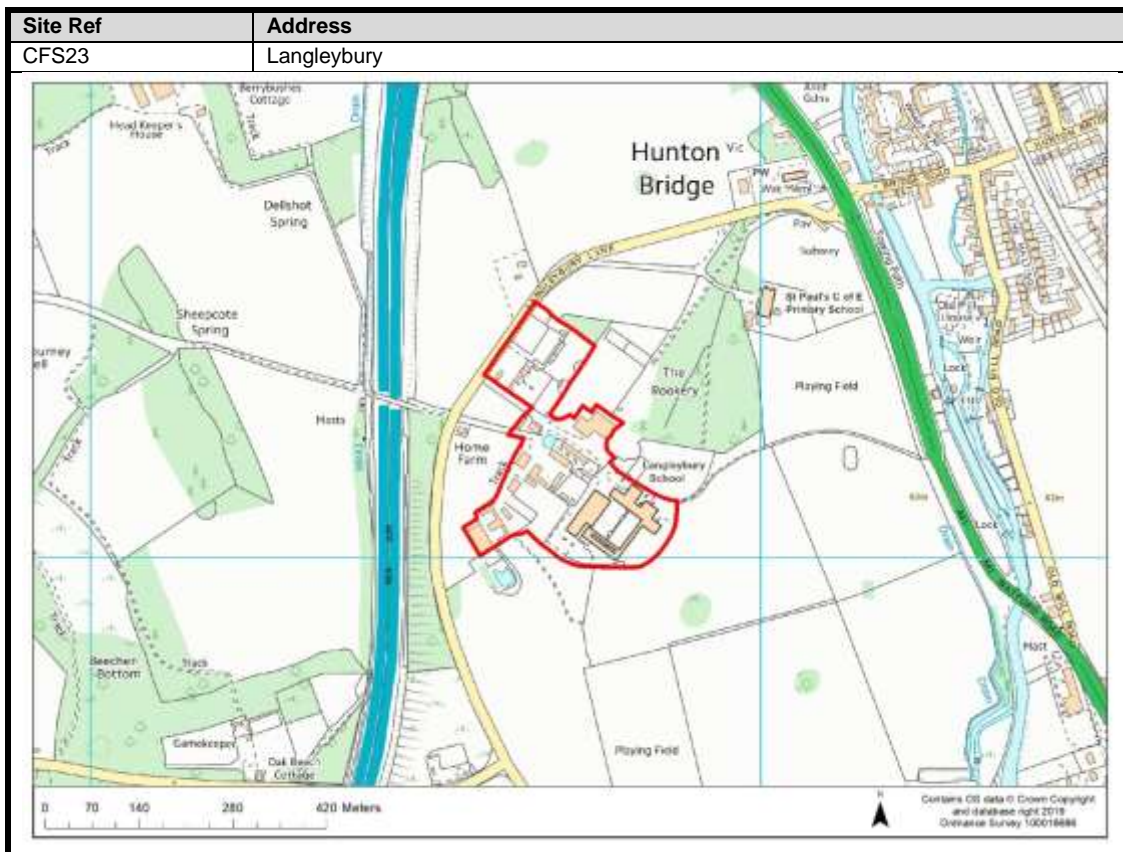




| Site Ref | Address |
|----------|--------------------------------|
| EOS8.1 | Land to the south of Hyde Lane |



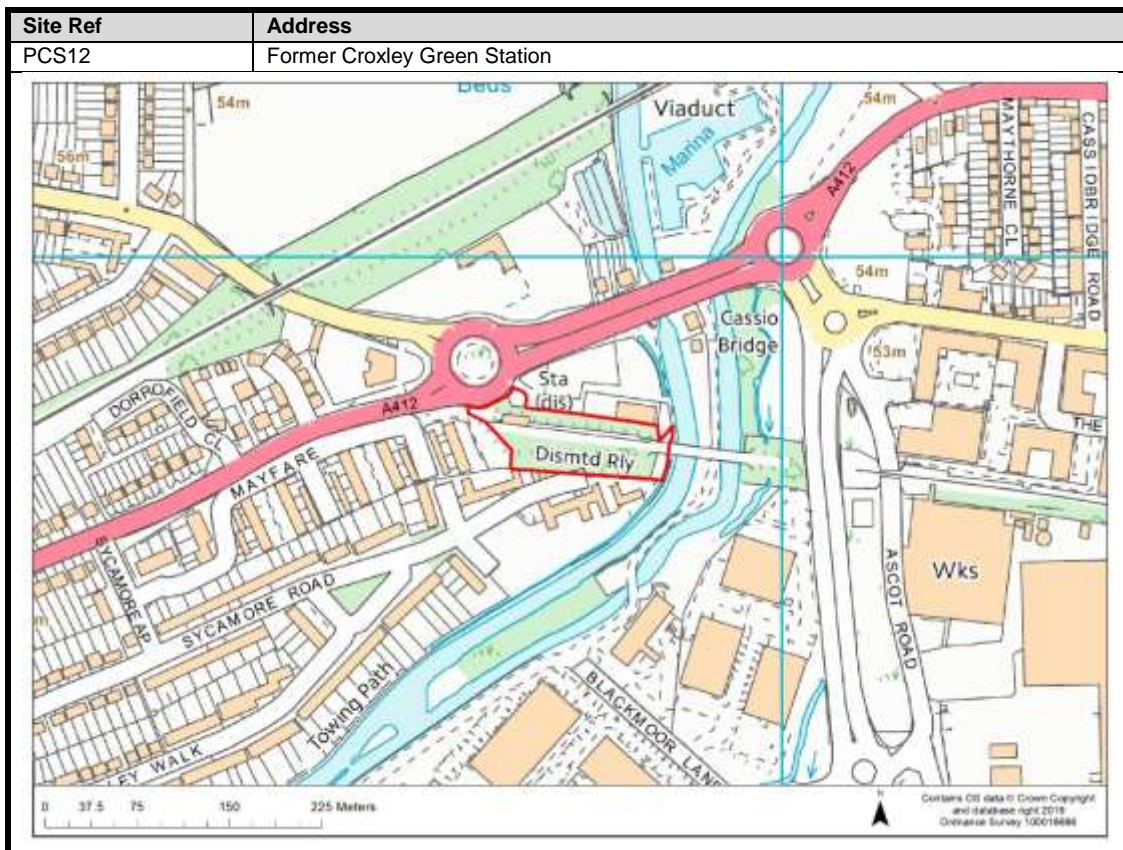
Langleybury



| Site Ref | Address |
|----------|--------------------------------------|
| PSCFS6 | Land south of Junction 20 of the M25 |



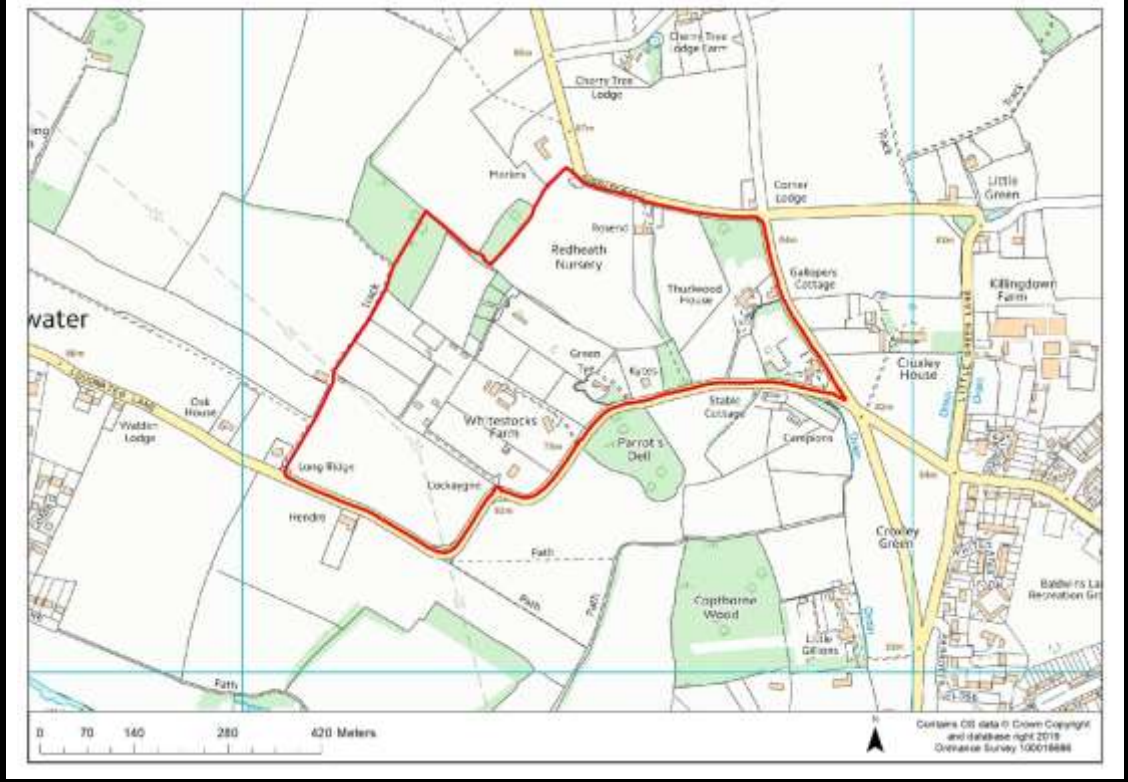
Croxley Green

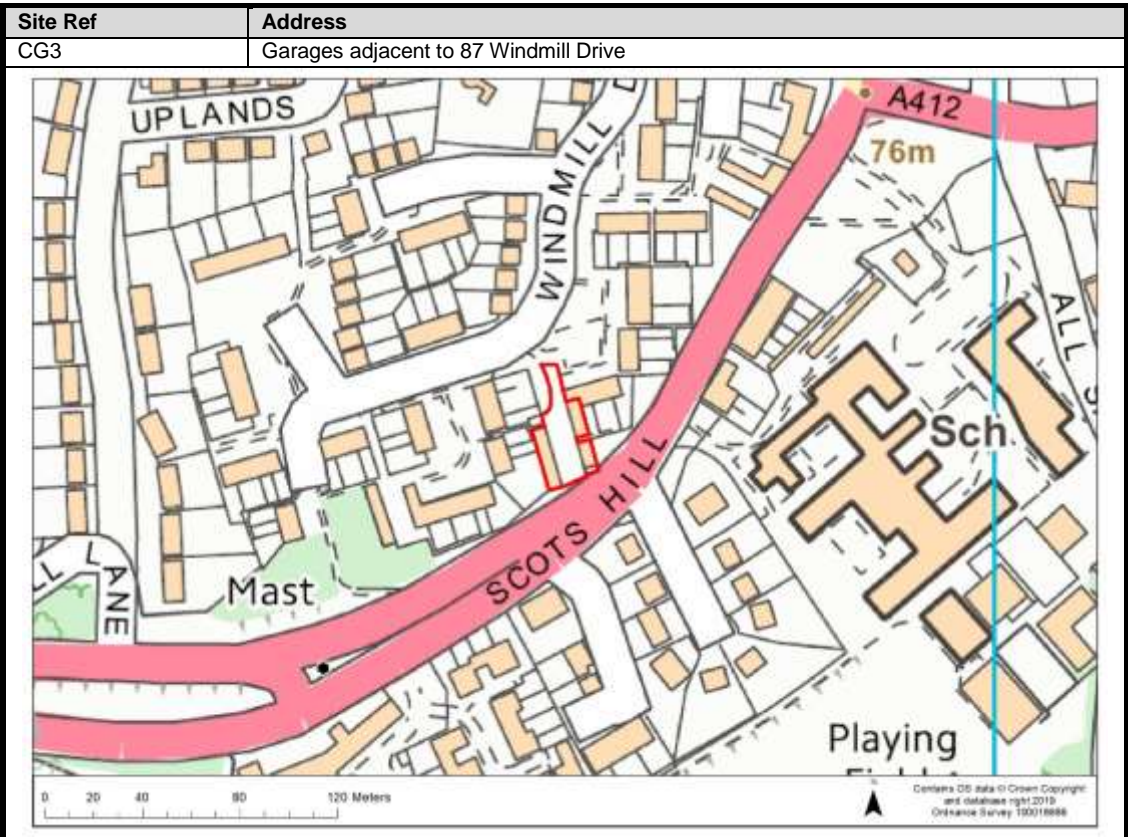
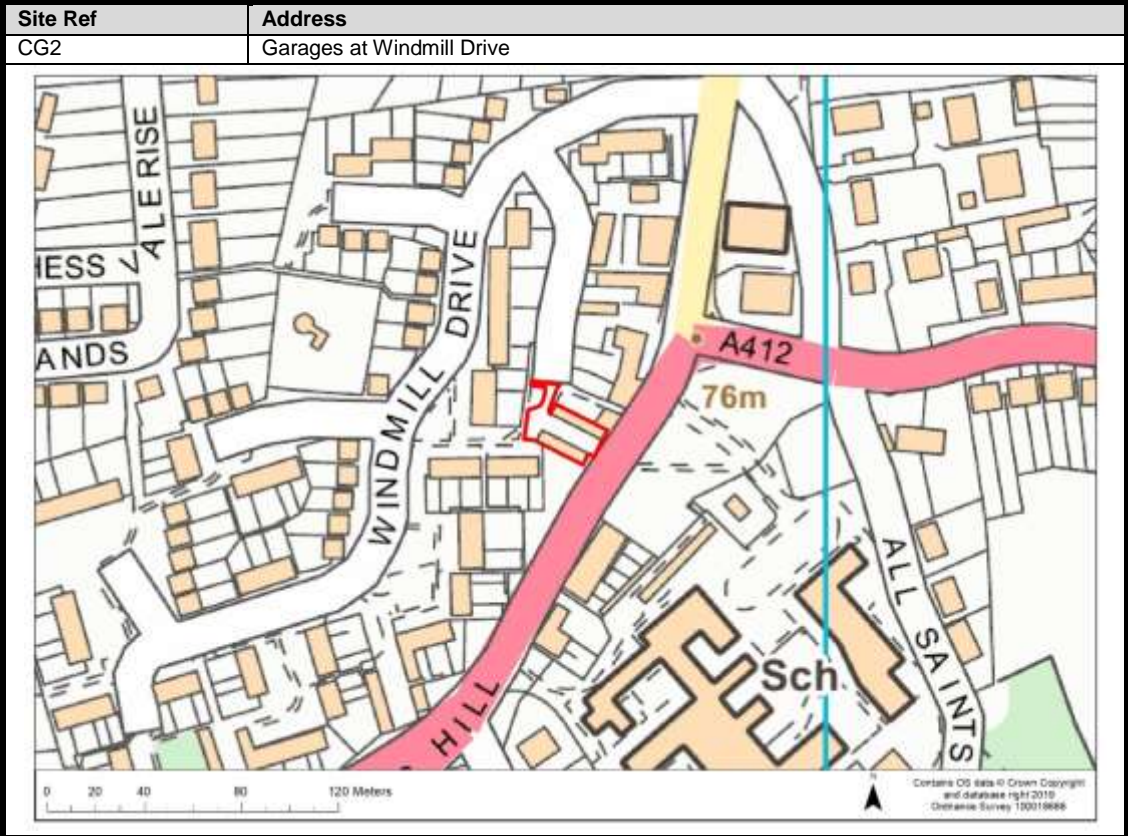


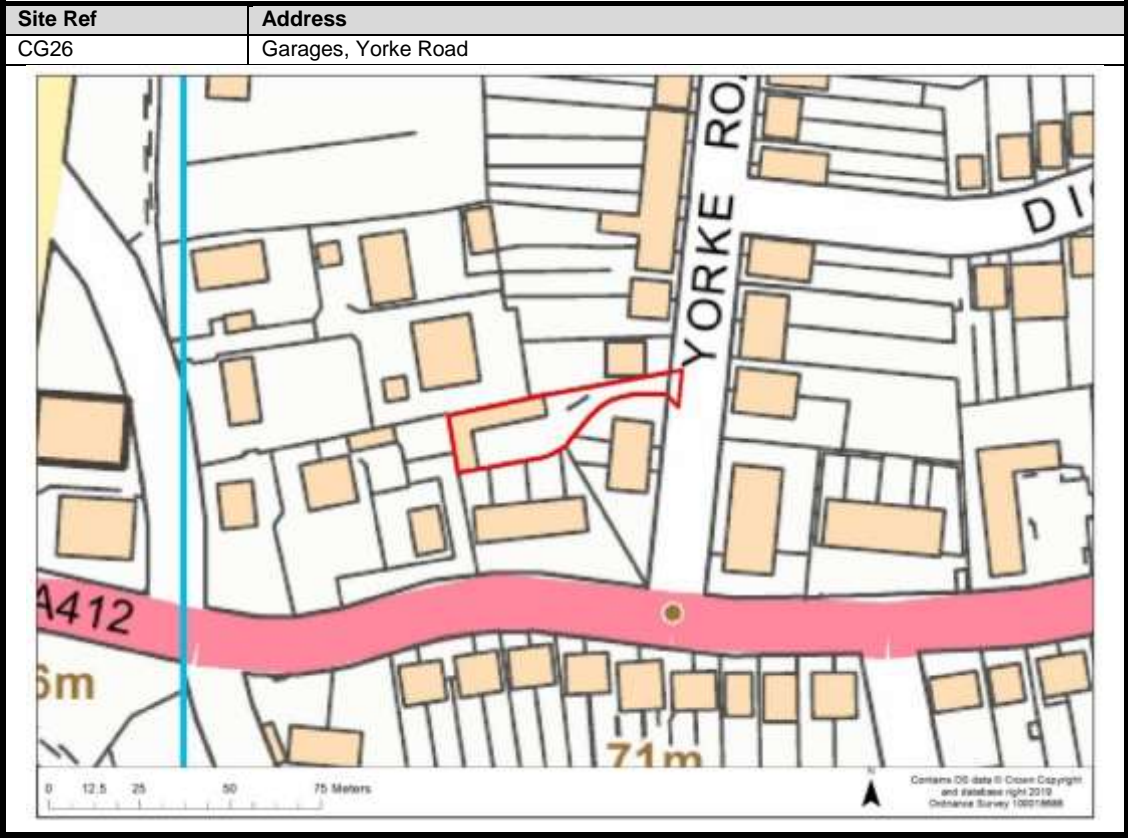
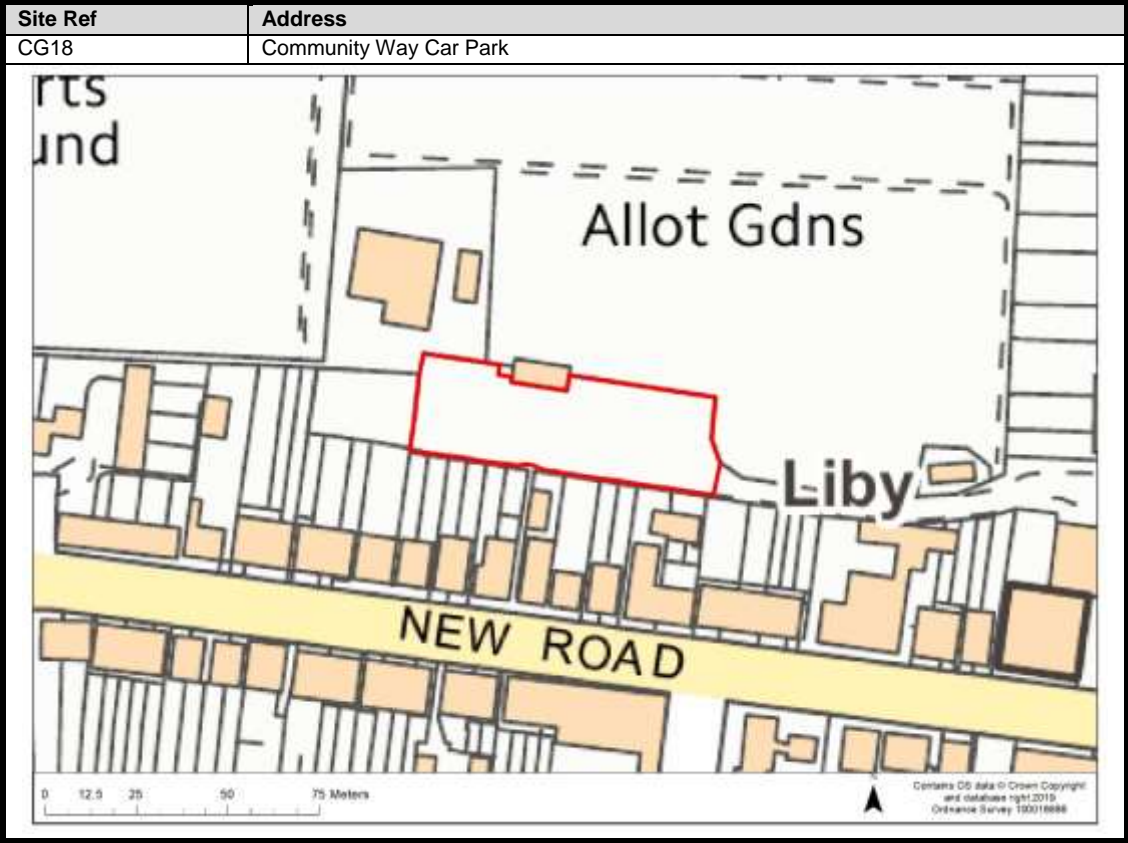
| Site Ref | Address |
|----------|-----------------------------|
| PCS49 | Little Green Playing Fields |



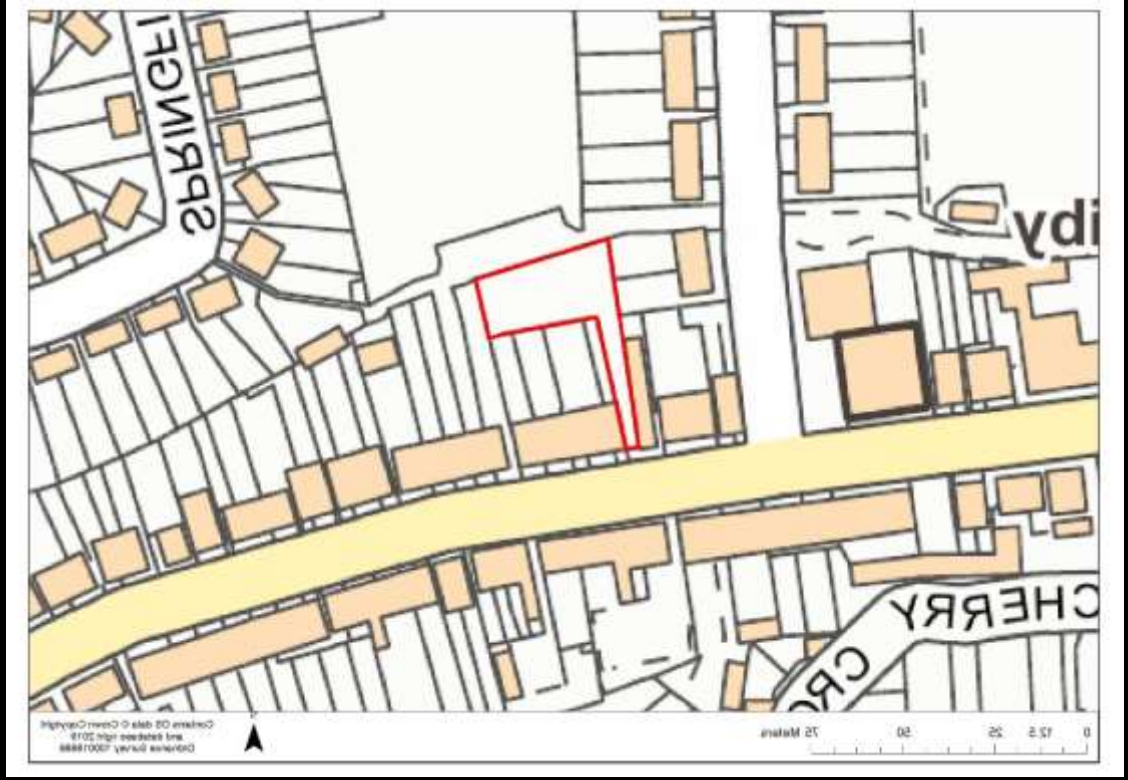
| Site Ref | Address |
|----------|-------------------------|
| PCS51 | Cockayne, Croxley Green |







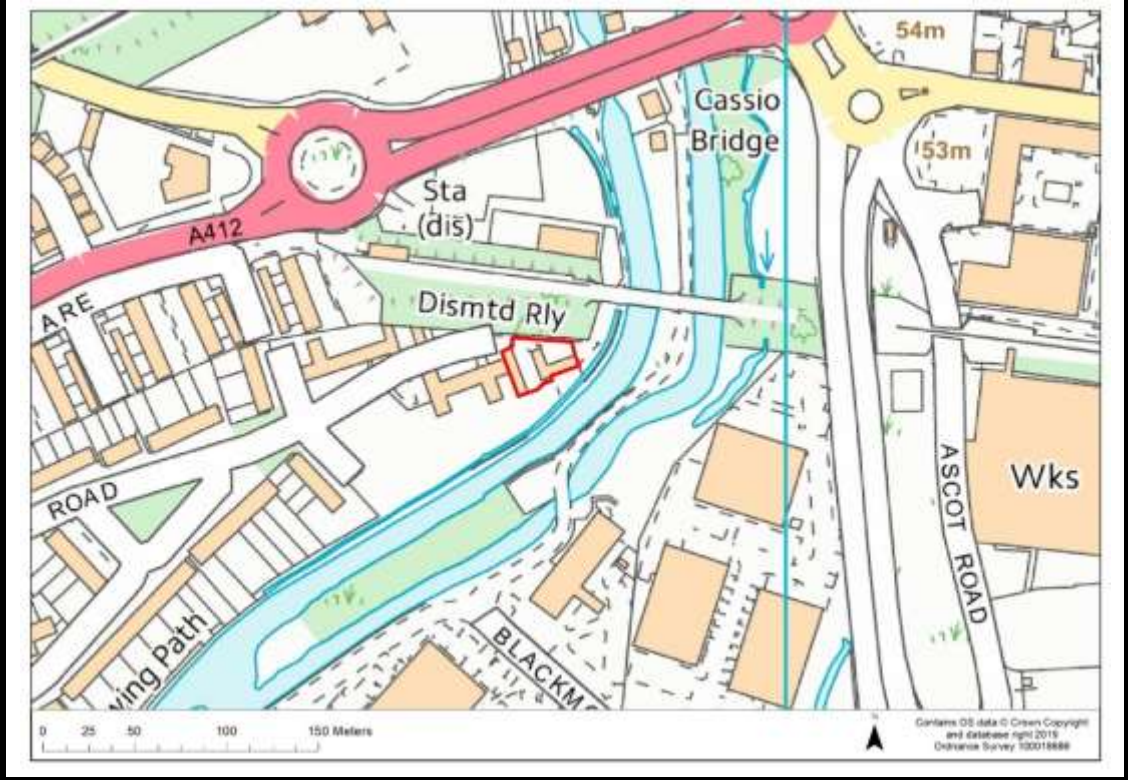
| Site Ref | Address |
|----------|---------------------------|
| CG37 | Builders Yard, Barton Way |



| Site Ref | Address |
|----------|---|
| CG54 | Workshops to the rear of 243 Watford Road |

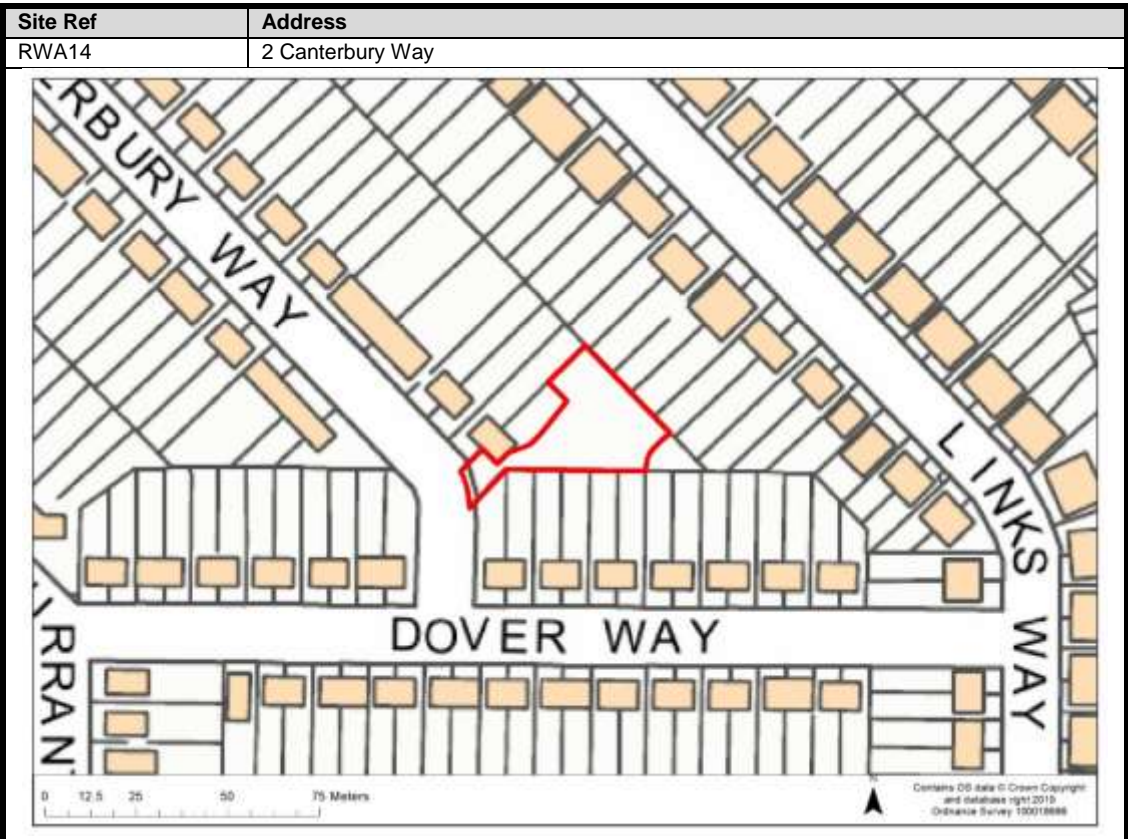
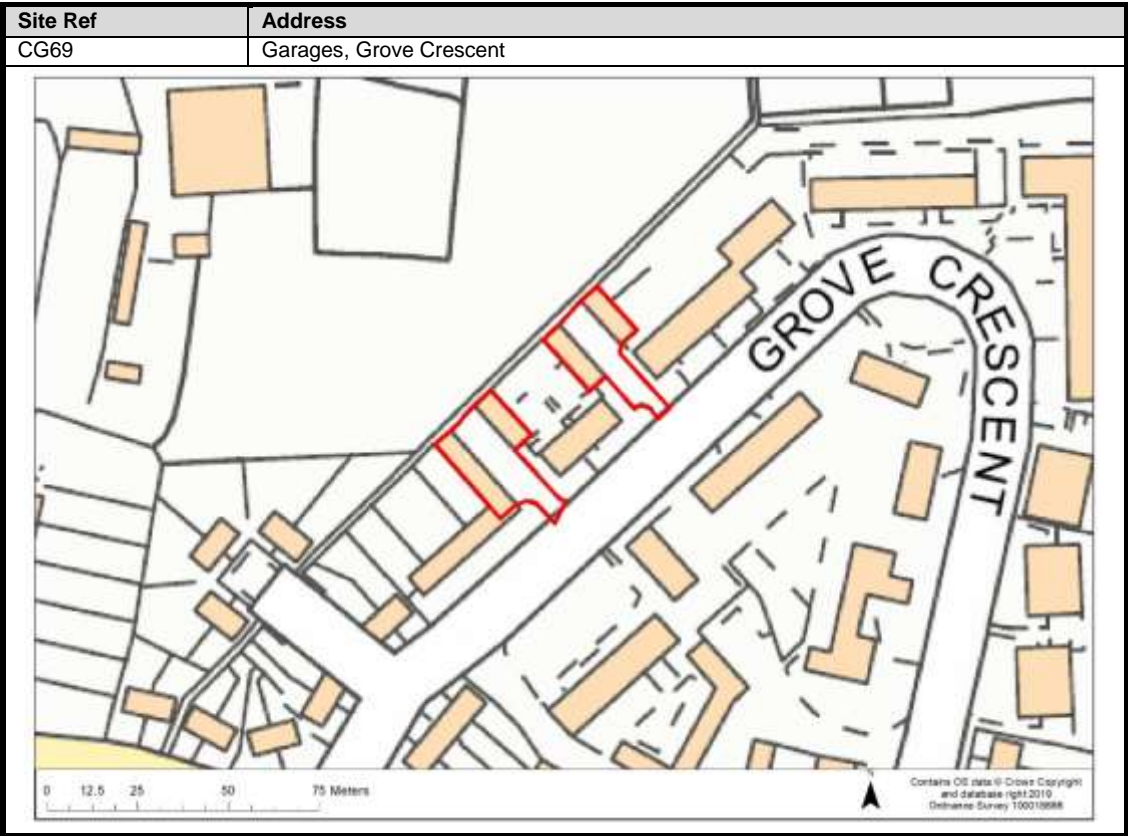


| Site Ref | Address |
|----------|--------------------------|
| CG63 | Garages at Sycamore Road |



| Site Ref | Address |
|----------|----------------------------------|
| CG67 | Garages to the rear of Scout Hut |

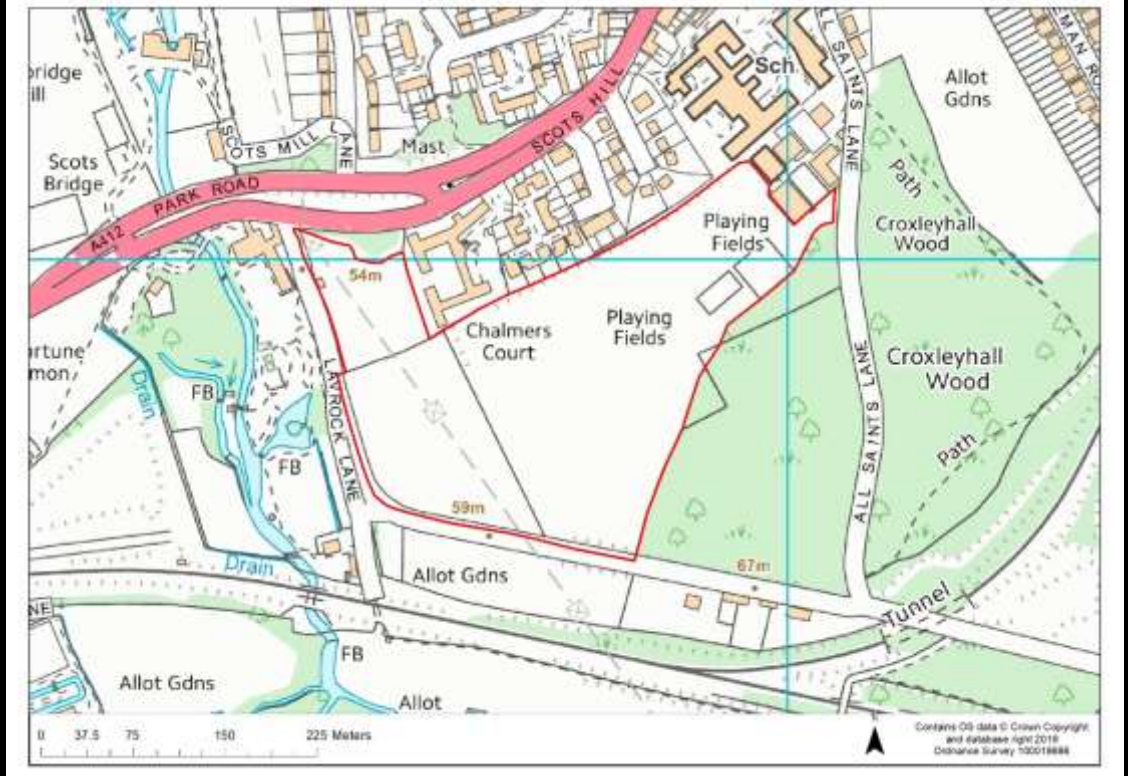


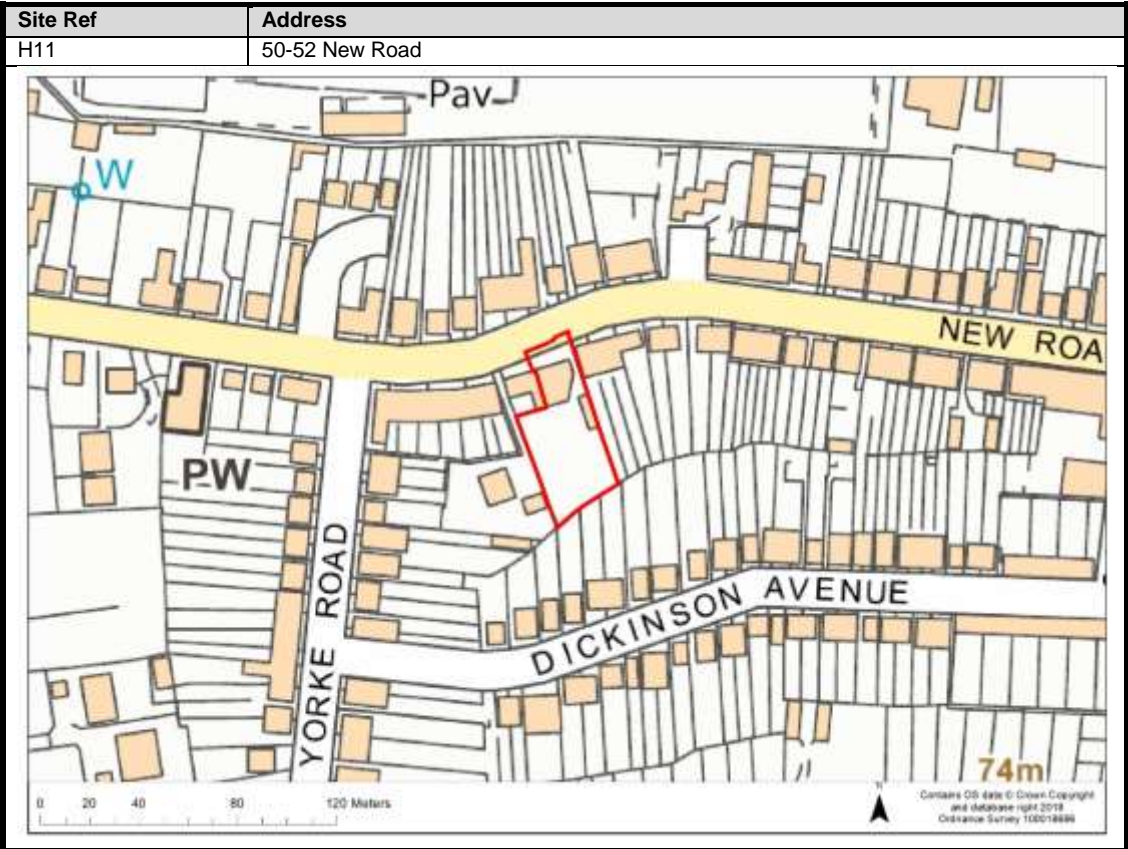
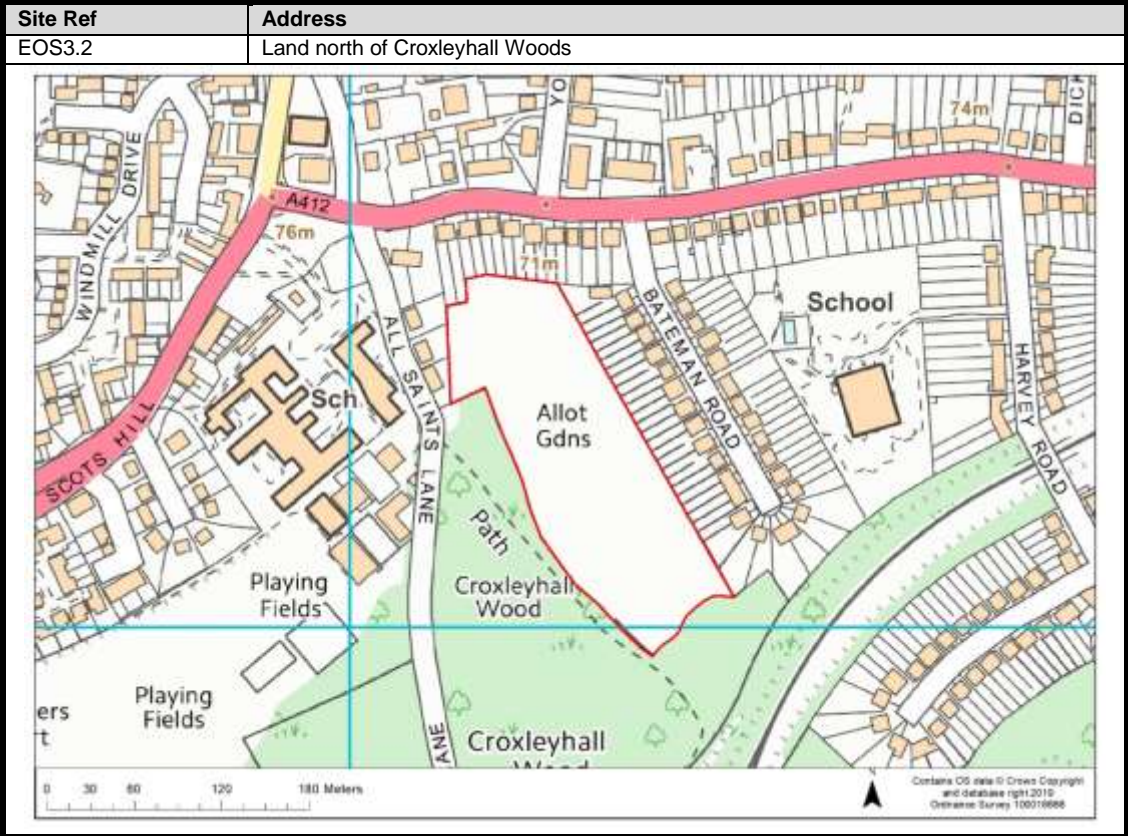


| Site Ref | Address |
|----------|-------------------------------------|
| EOS3.0 | Land to the west of Cophthorne Road |

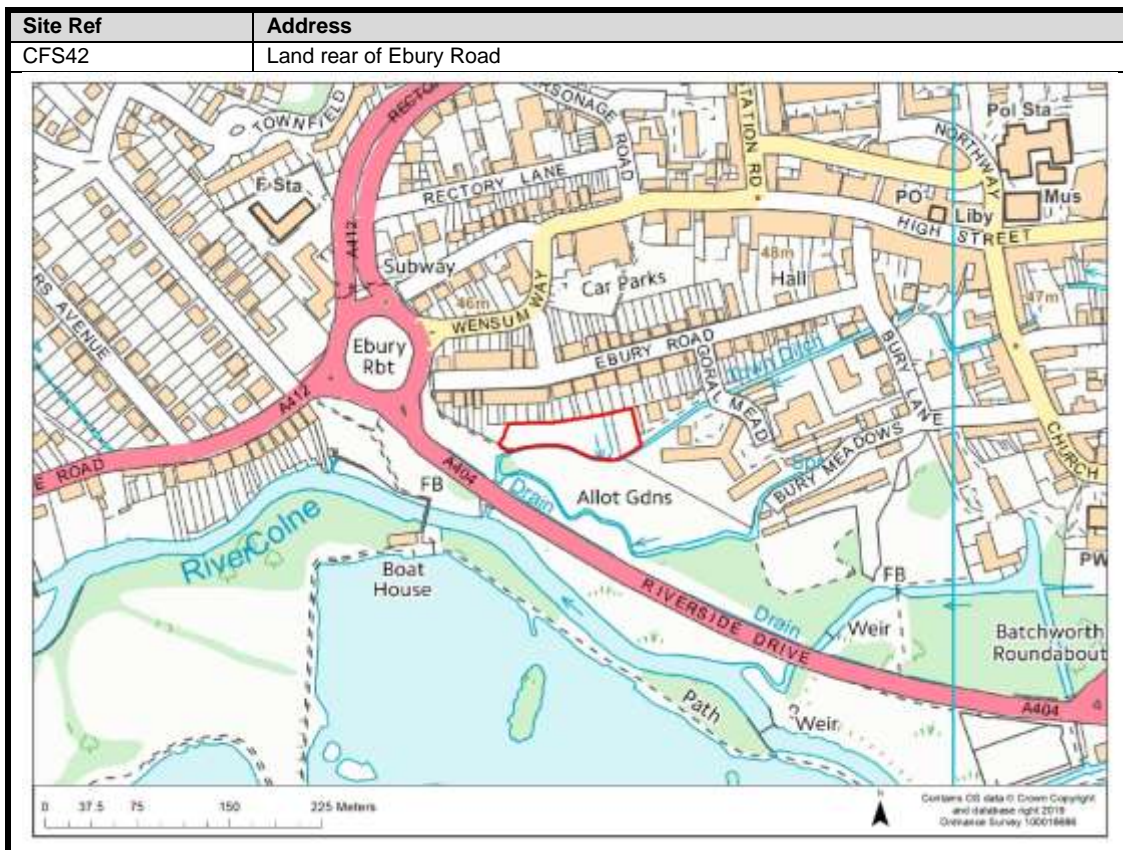
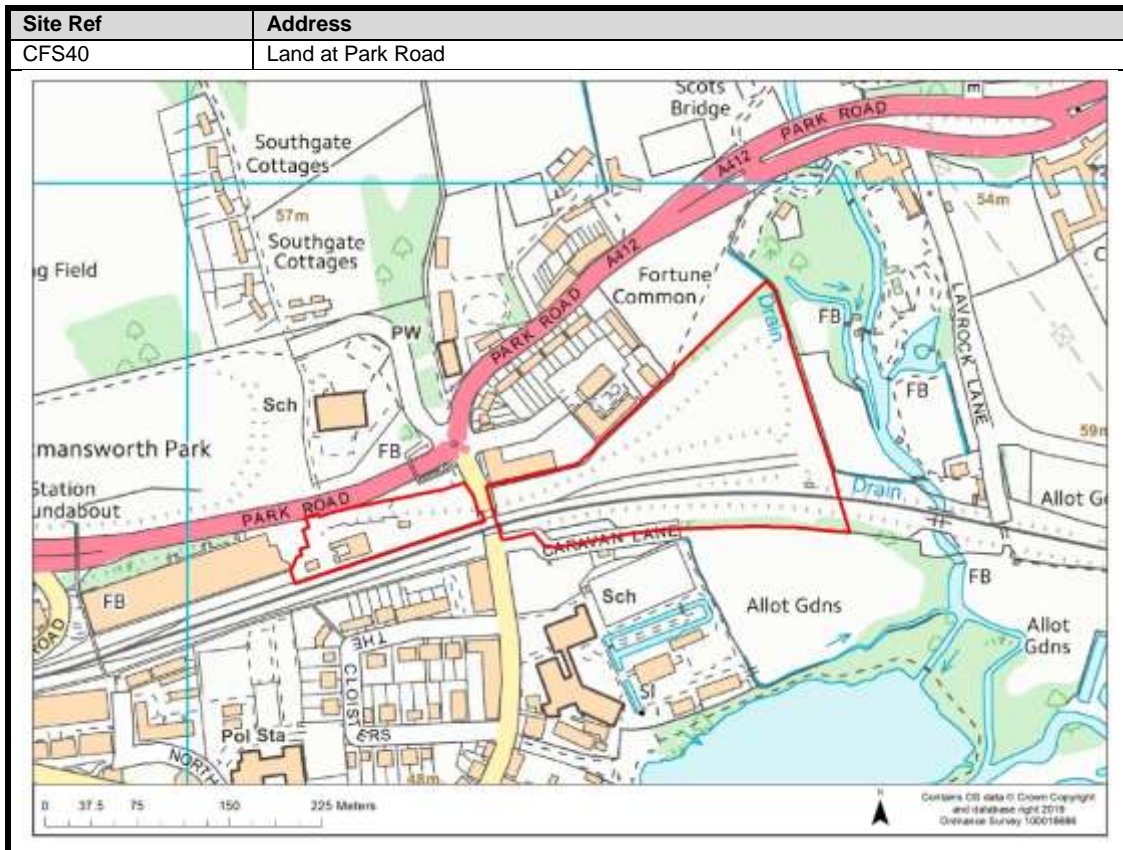


| Site Ref | Address |
|----------|---------------------------------------|
| EOS3.1 | Land adjacent to Rickmansworth School |

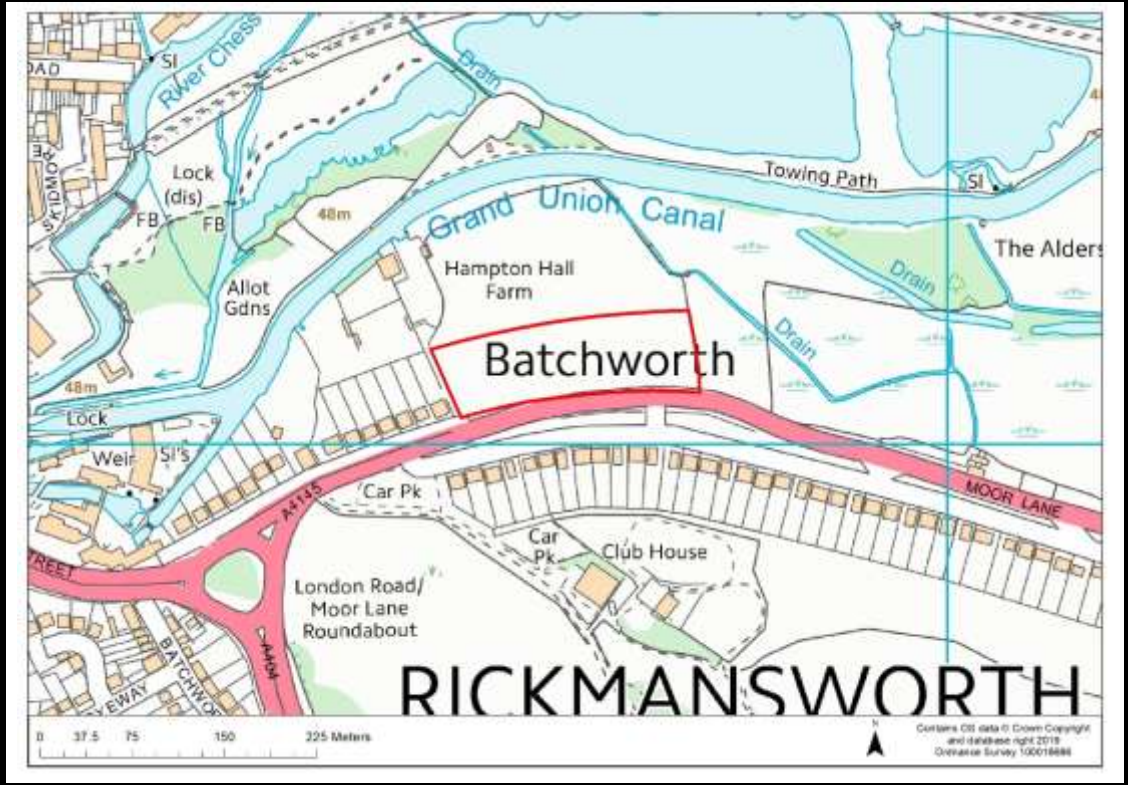




Rickmansworth

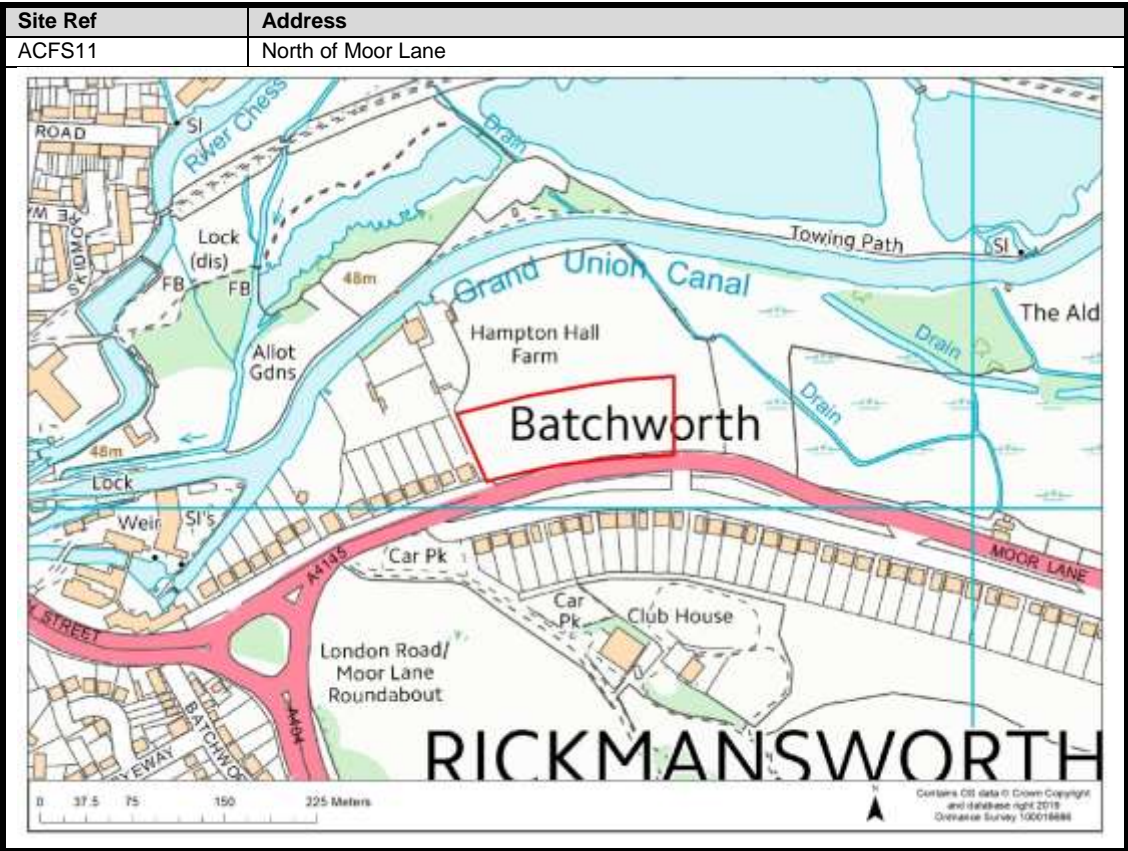
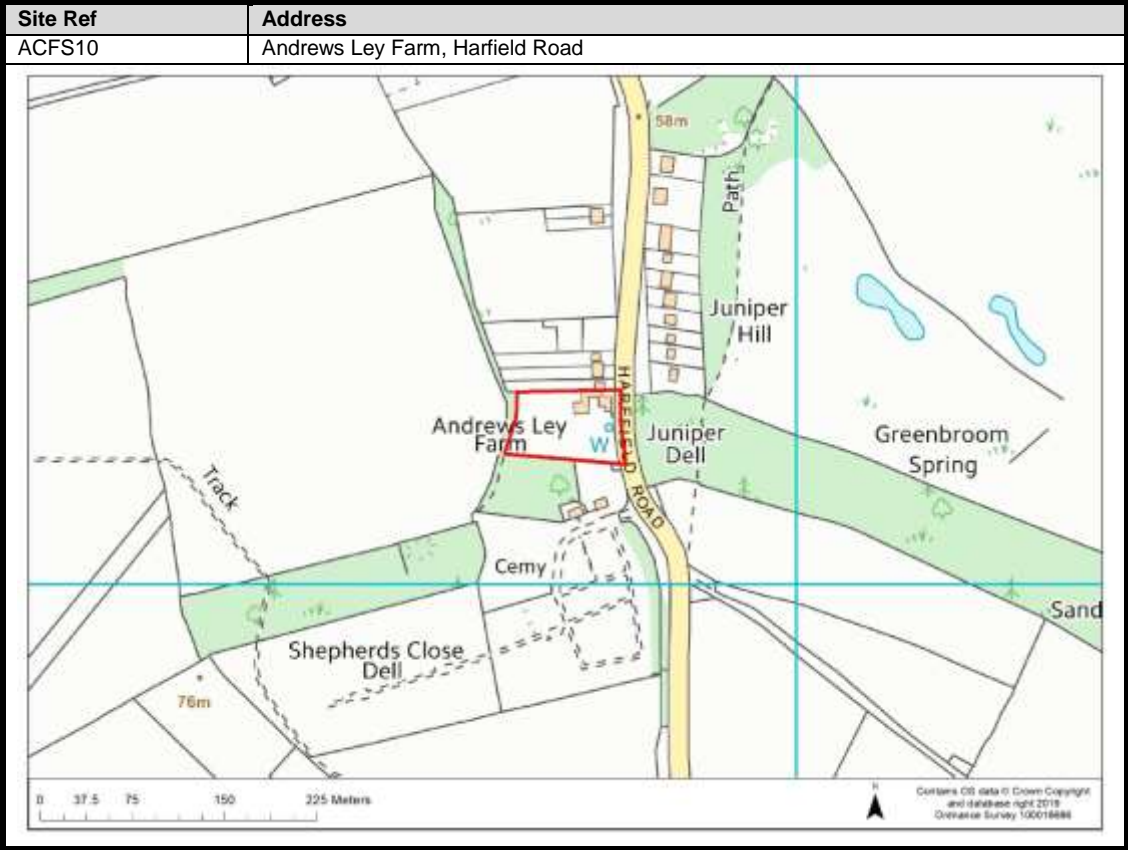


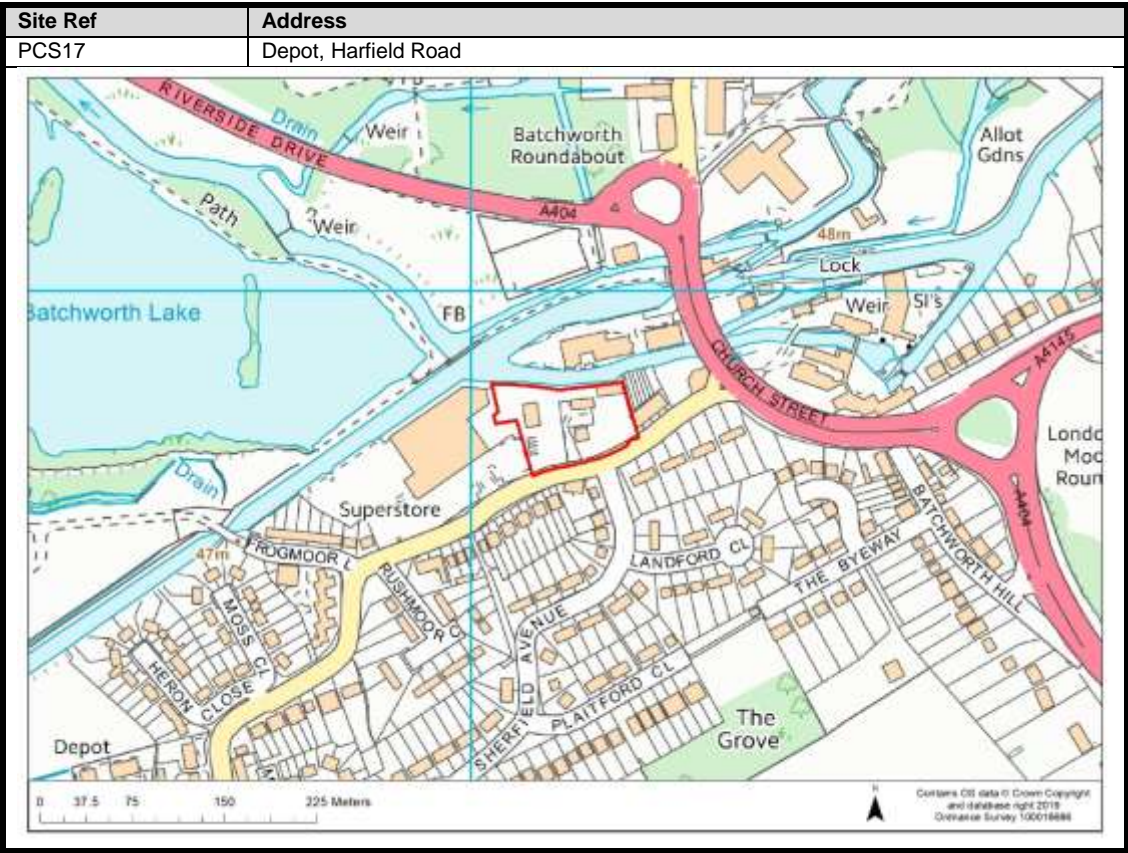
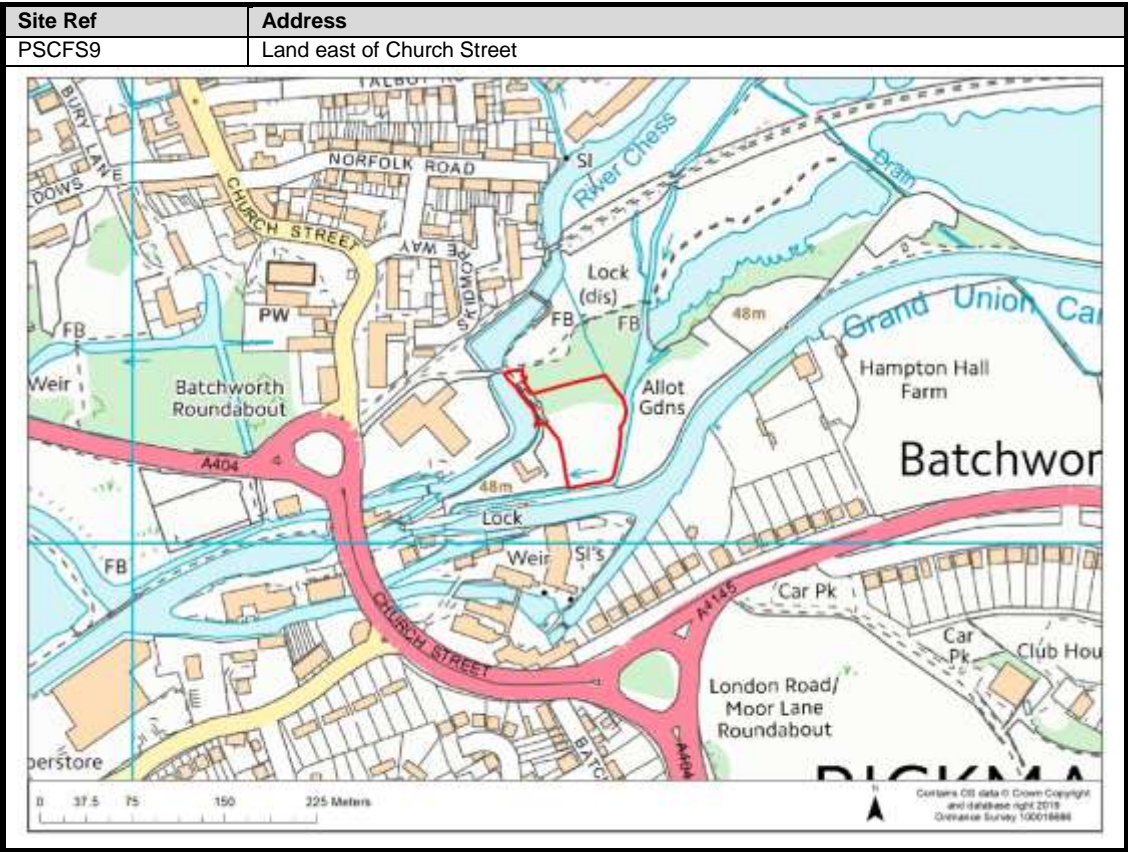
| Site Ref | Address |
|----------|-------------------------|
| CFS43 | Land north of Moor Lane |

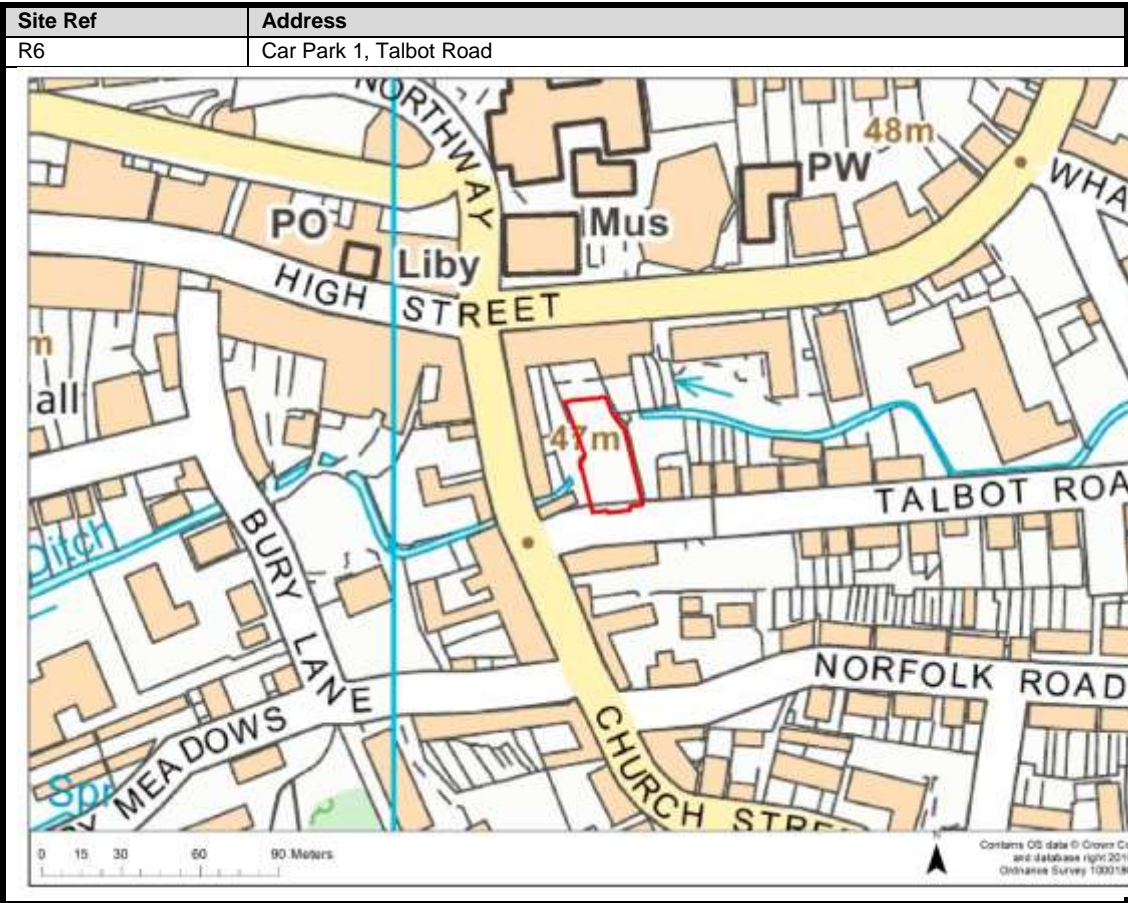
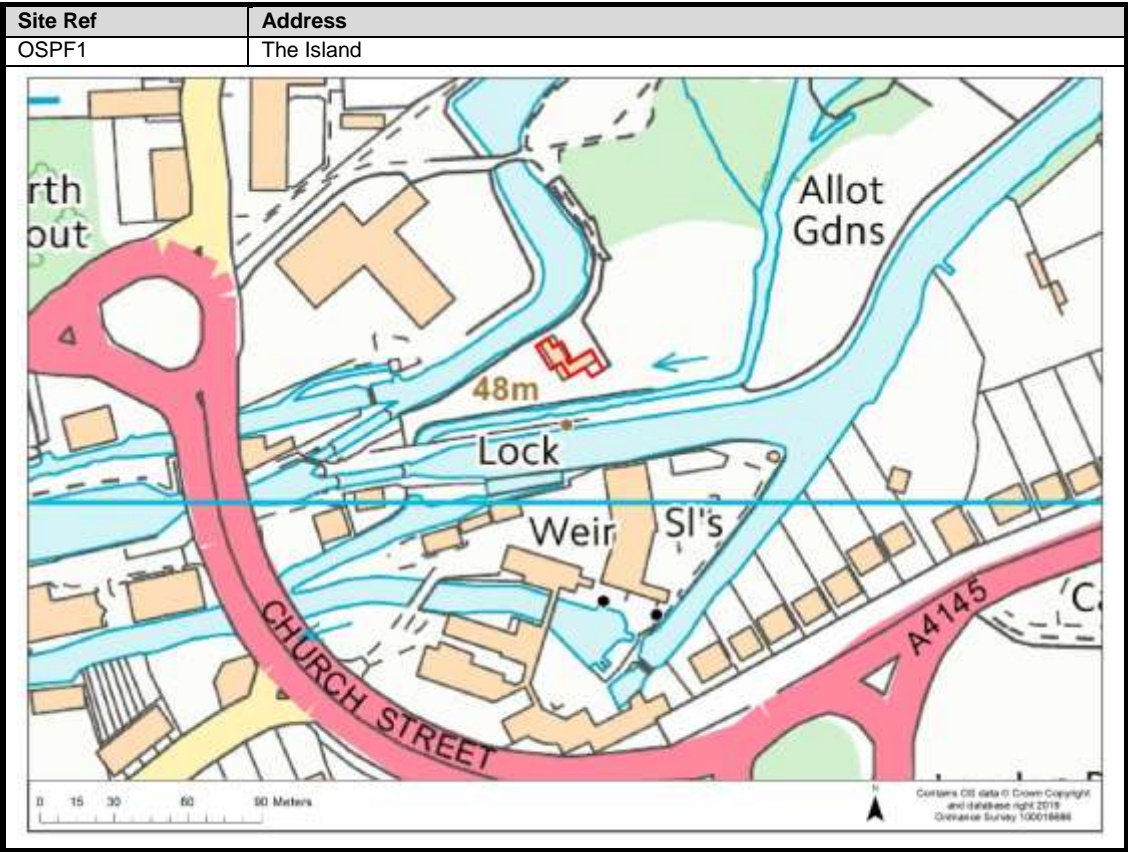


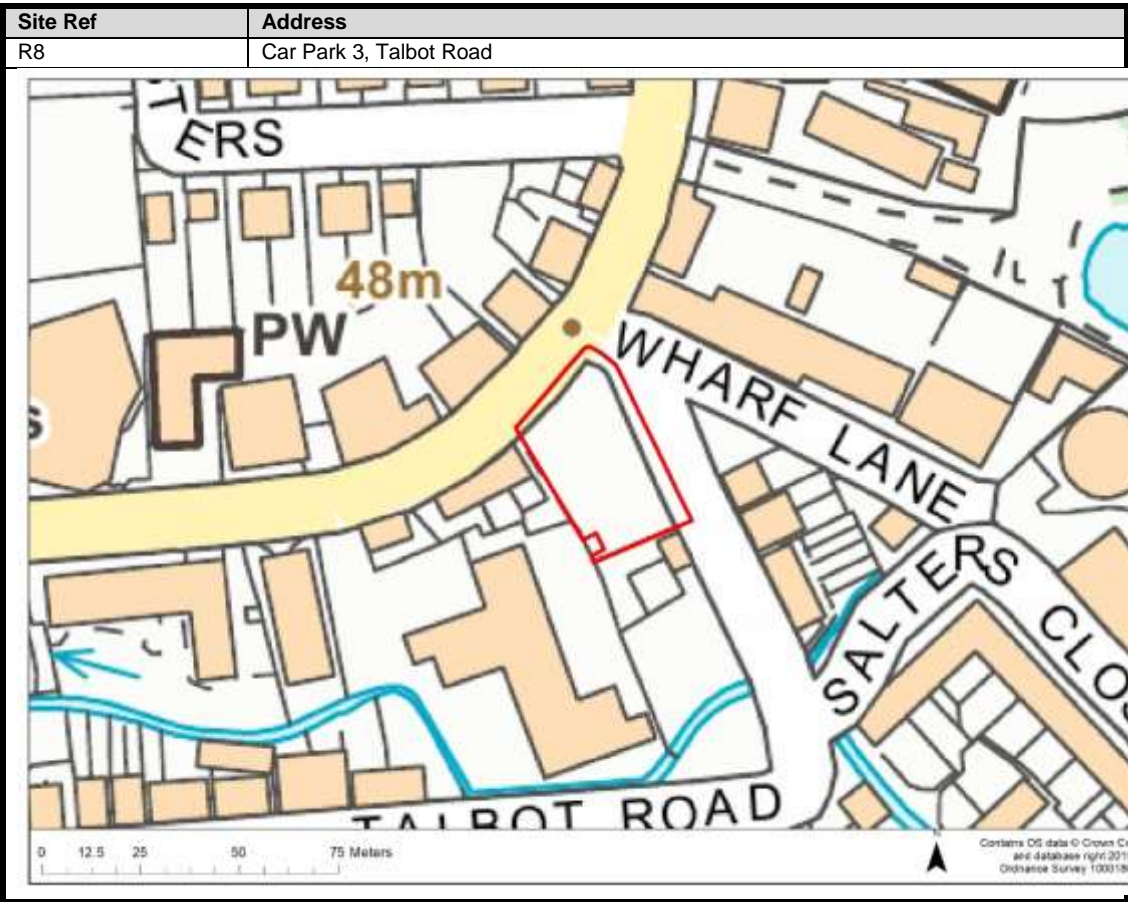
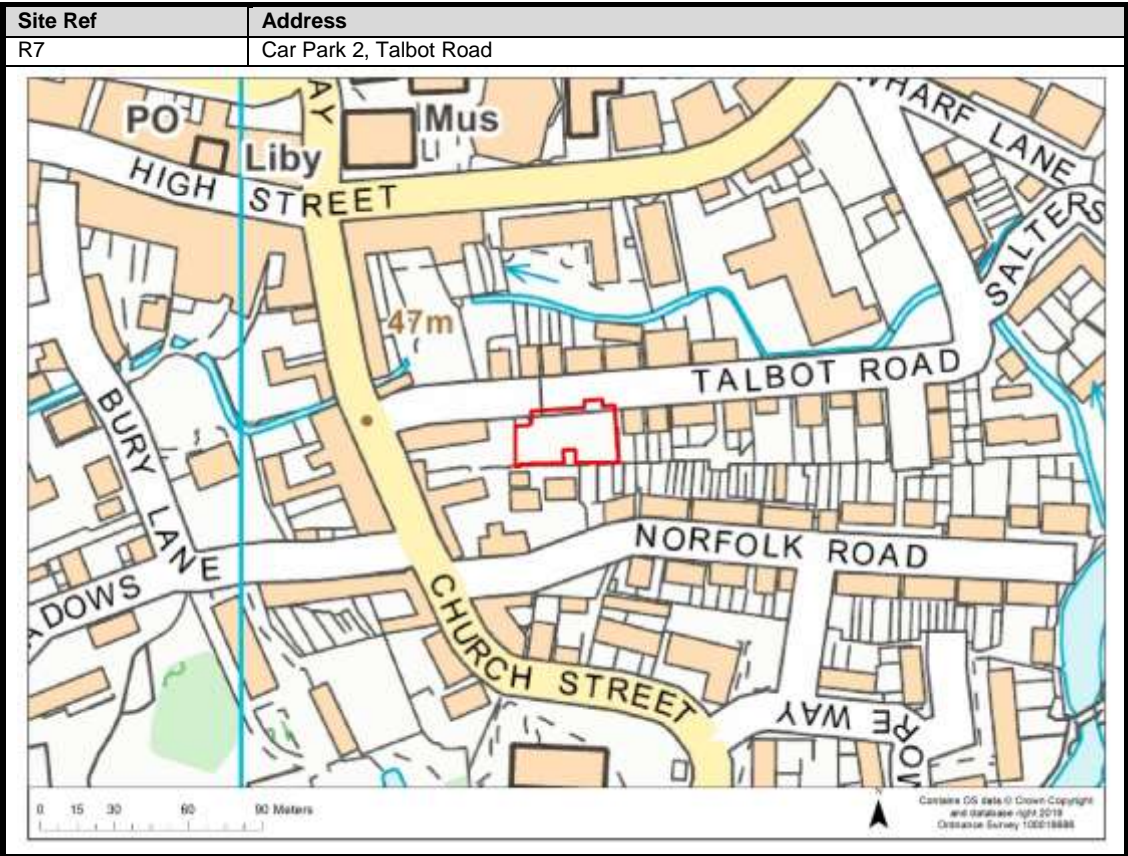
| Site Ref | Address |
|----------|---------------------------|
| CFS44 | West of Hampton Hall Farm |

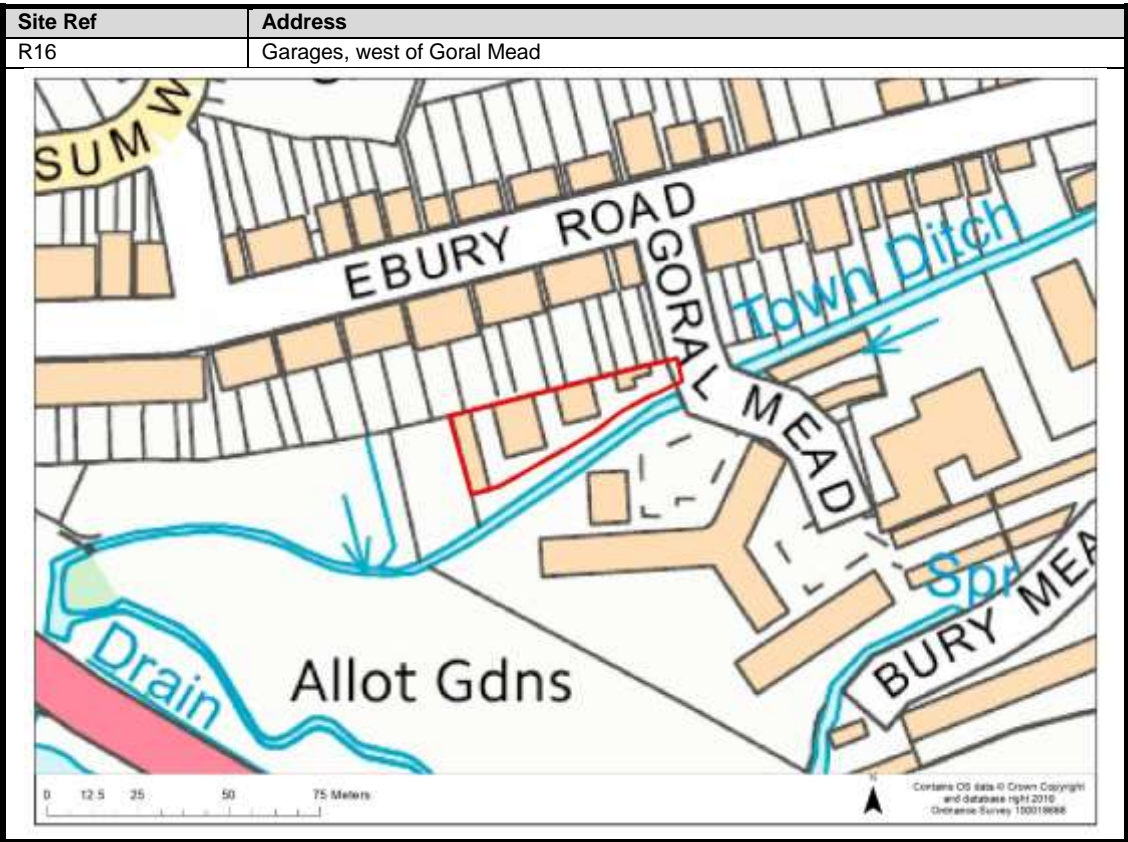
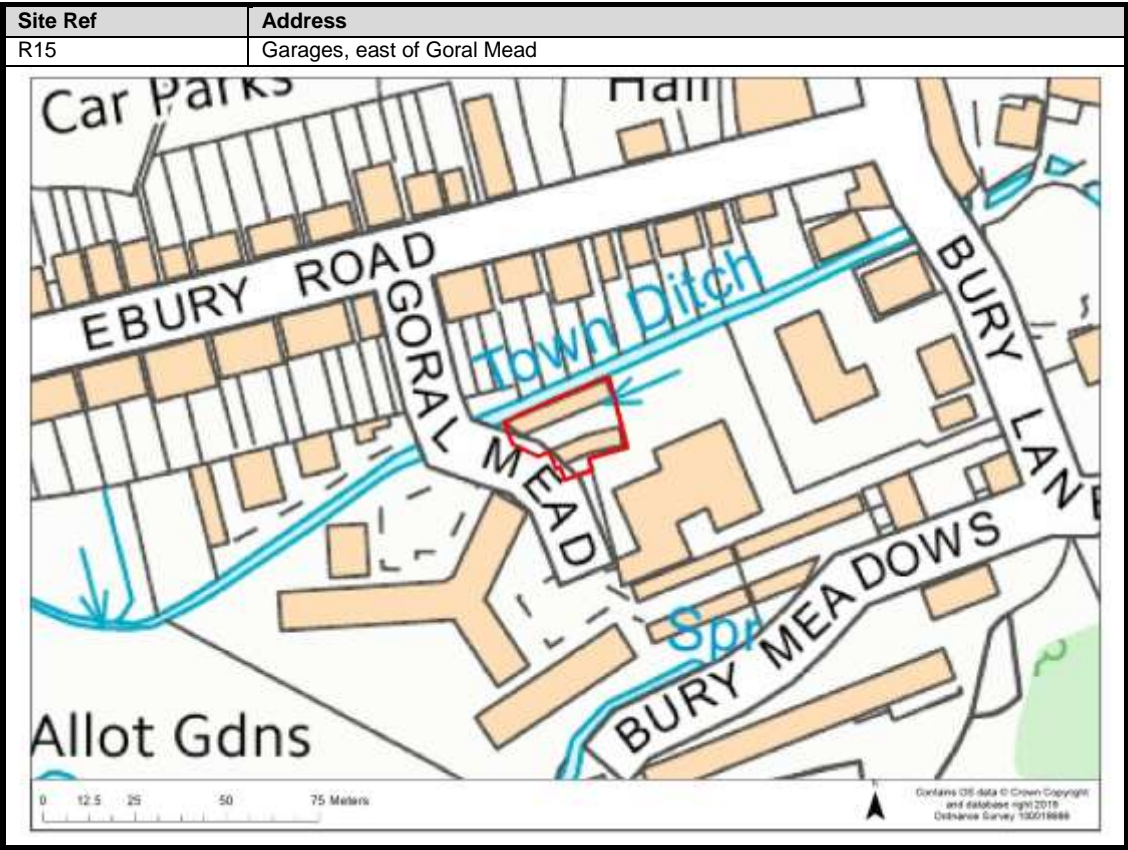


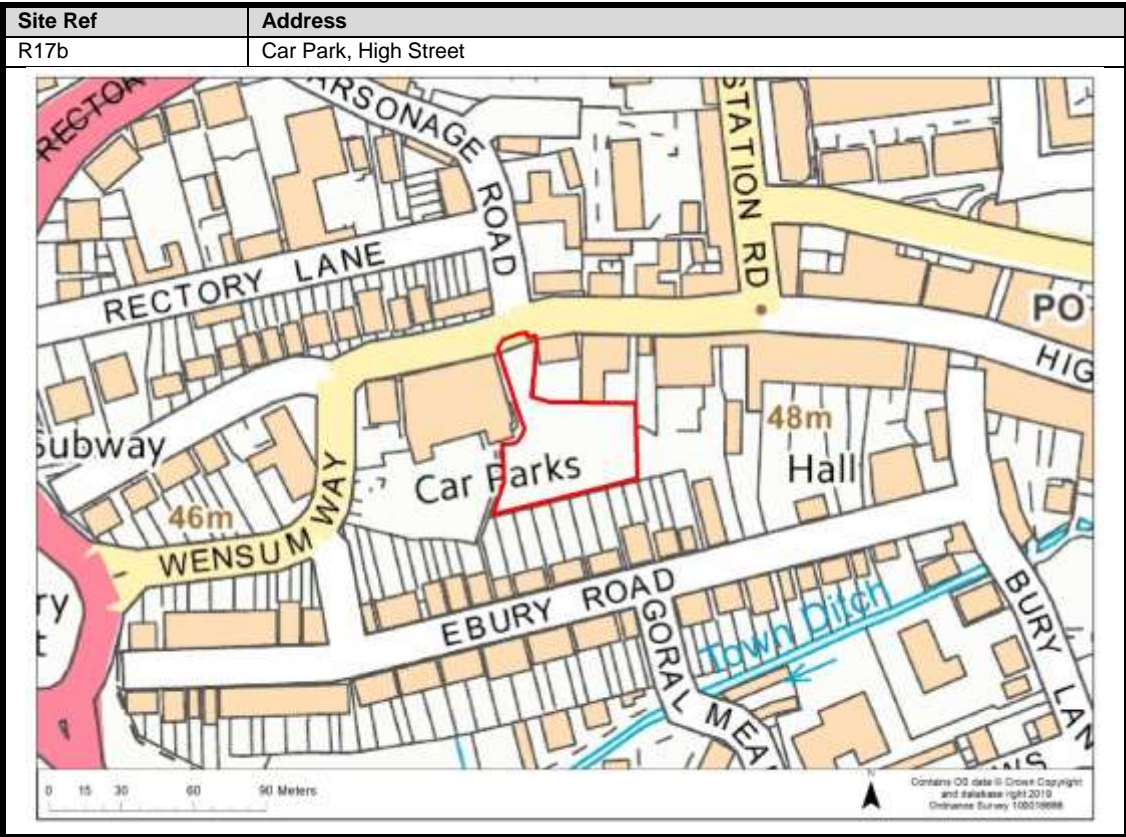
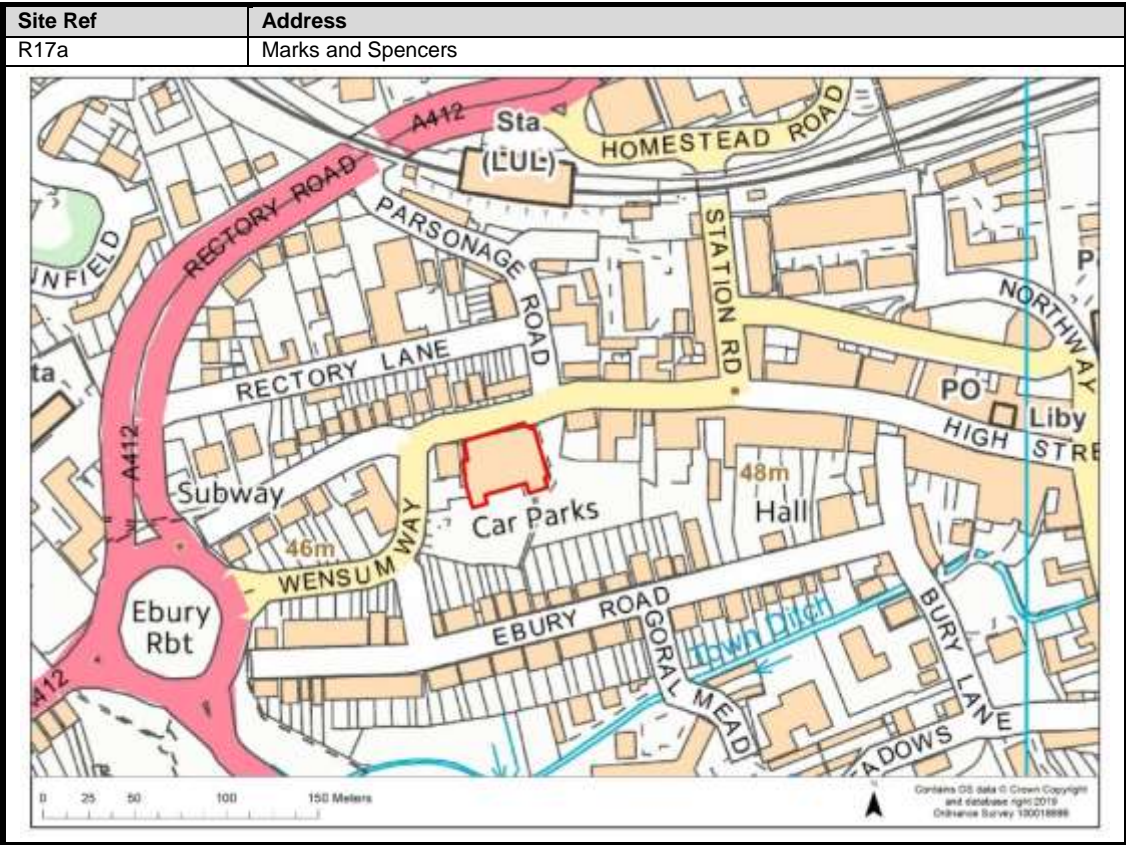


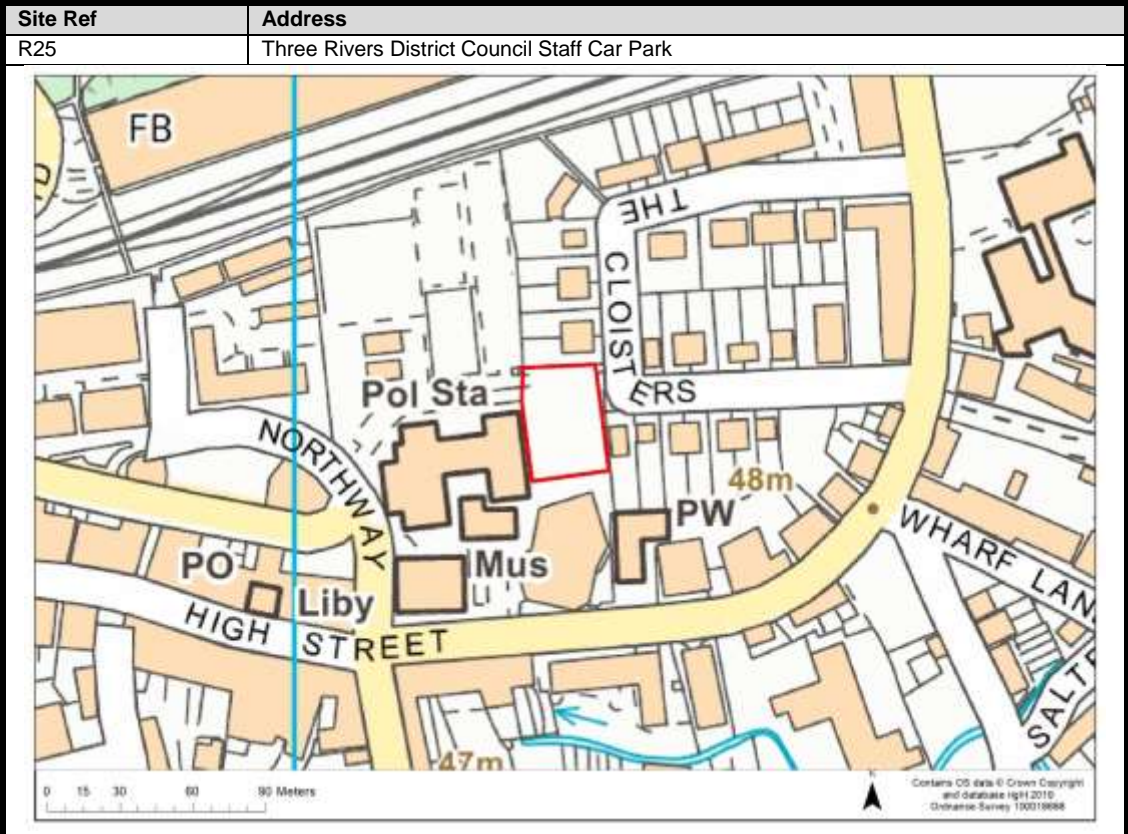
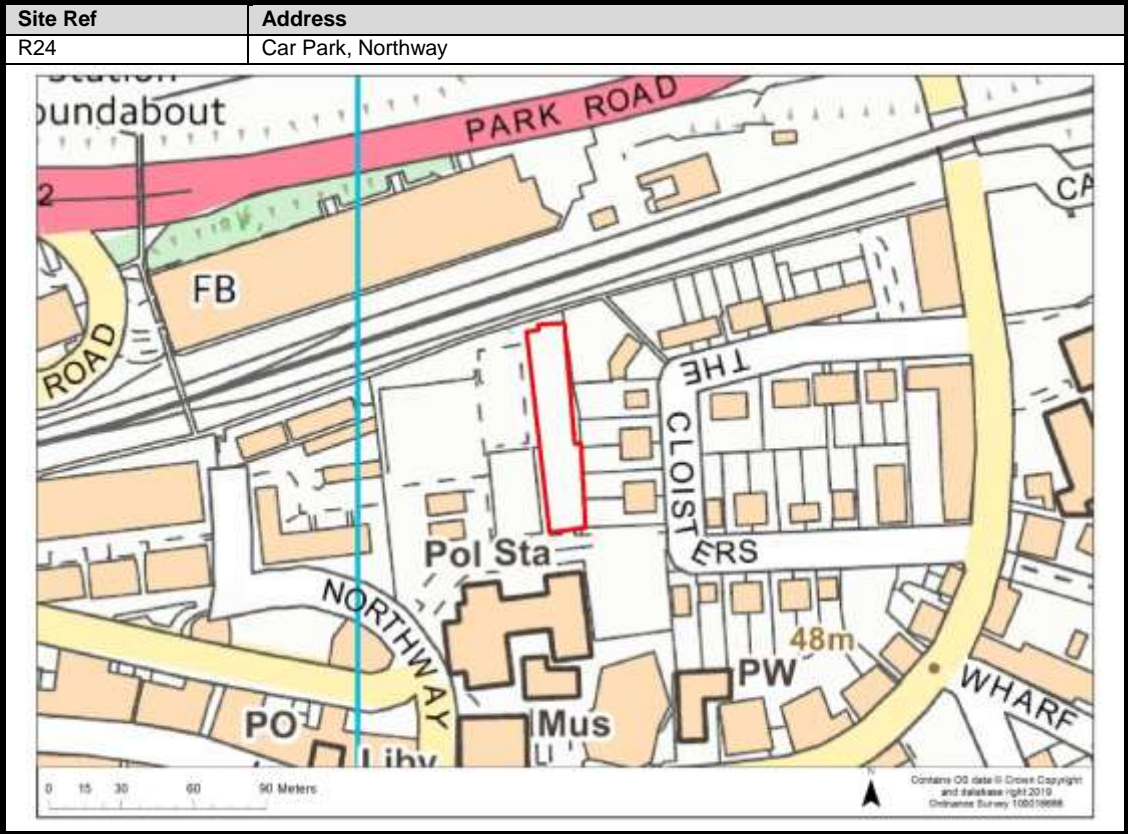




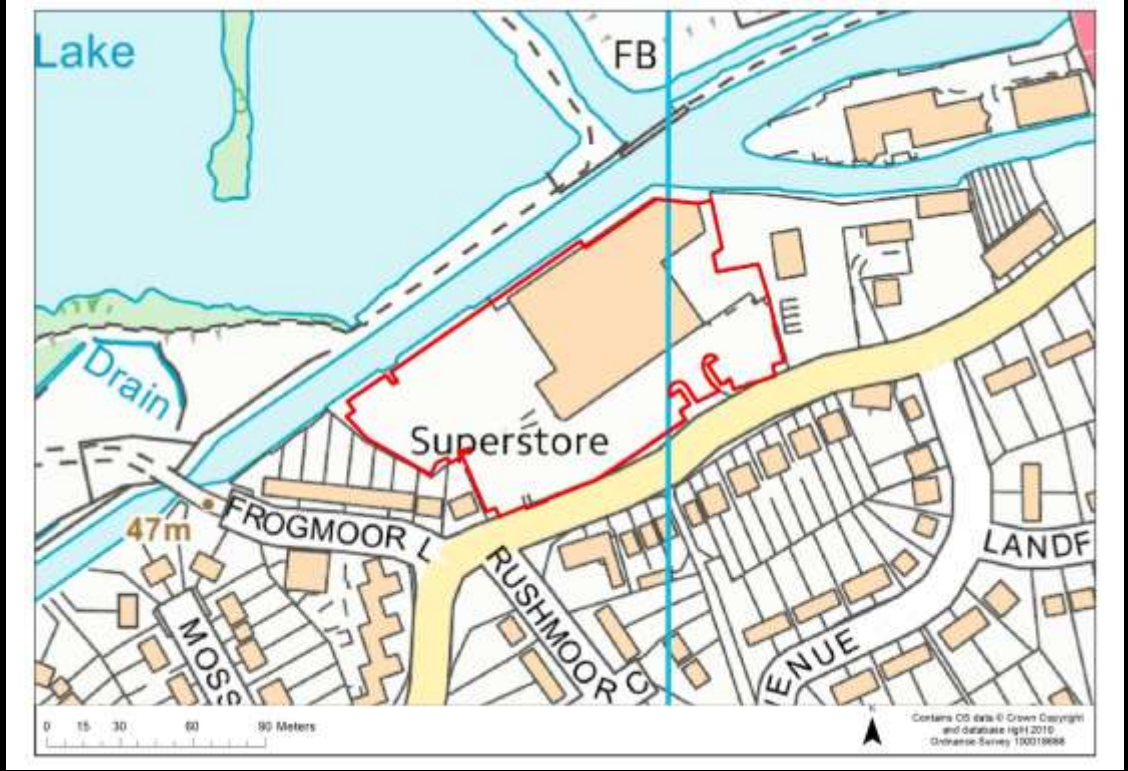




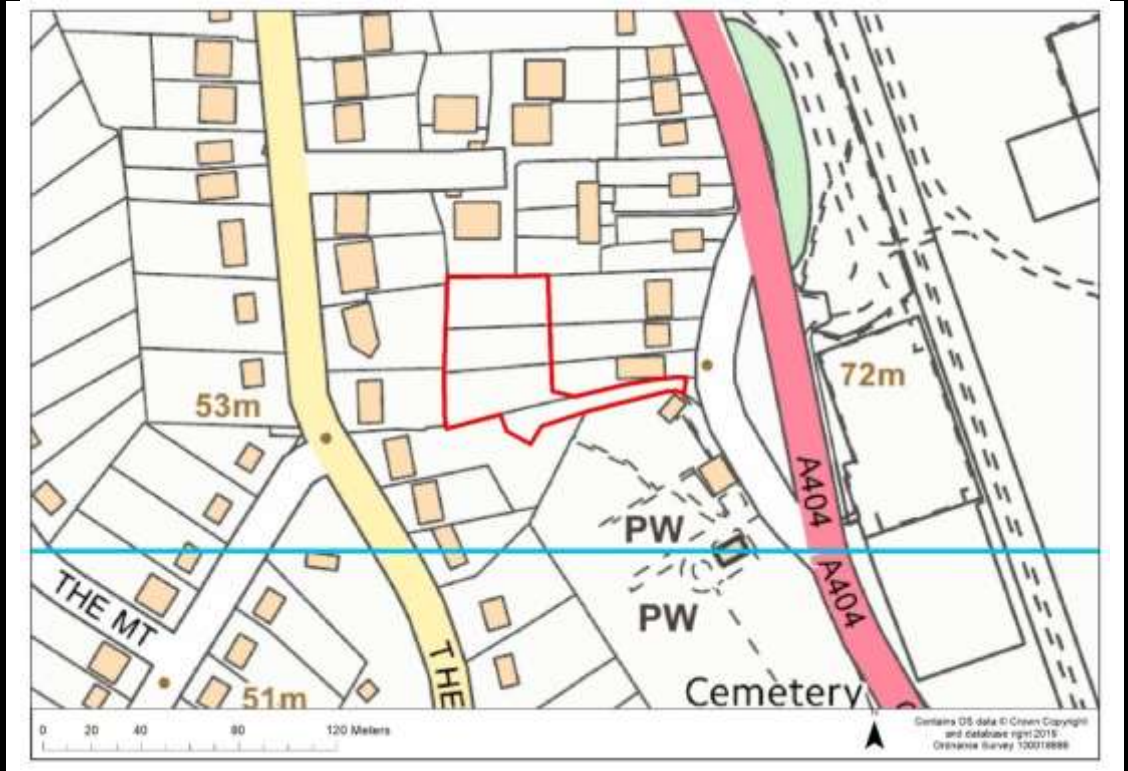


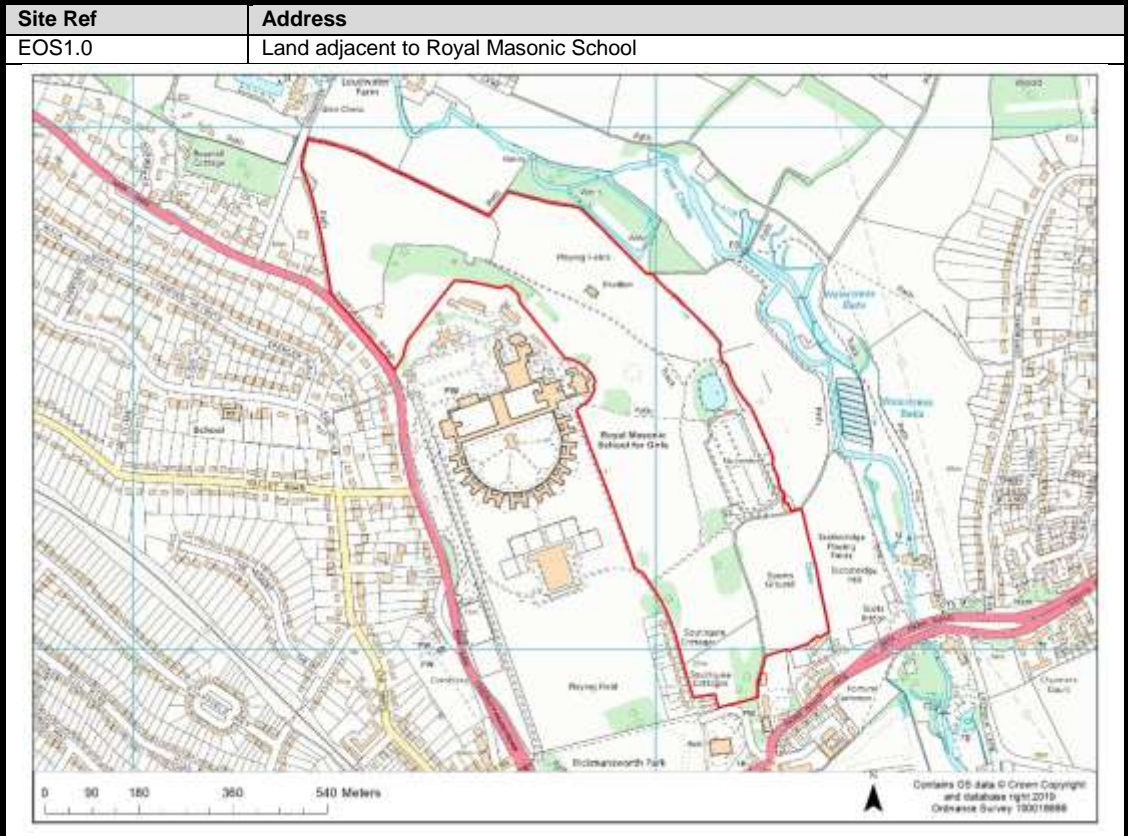
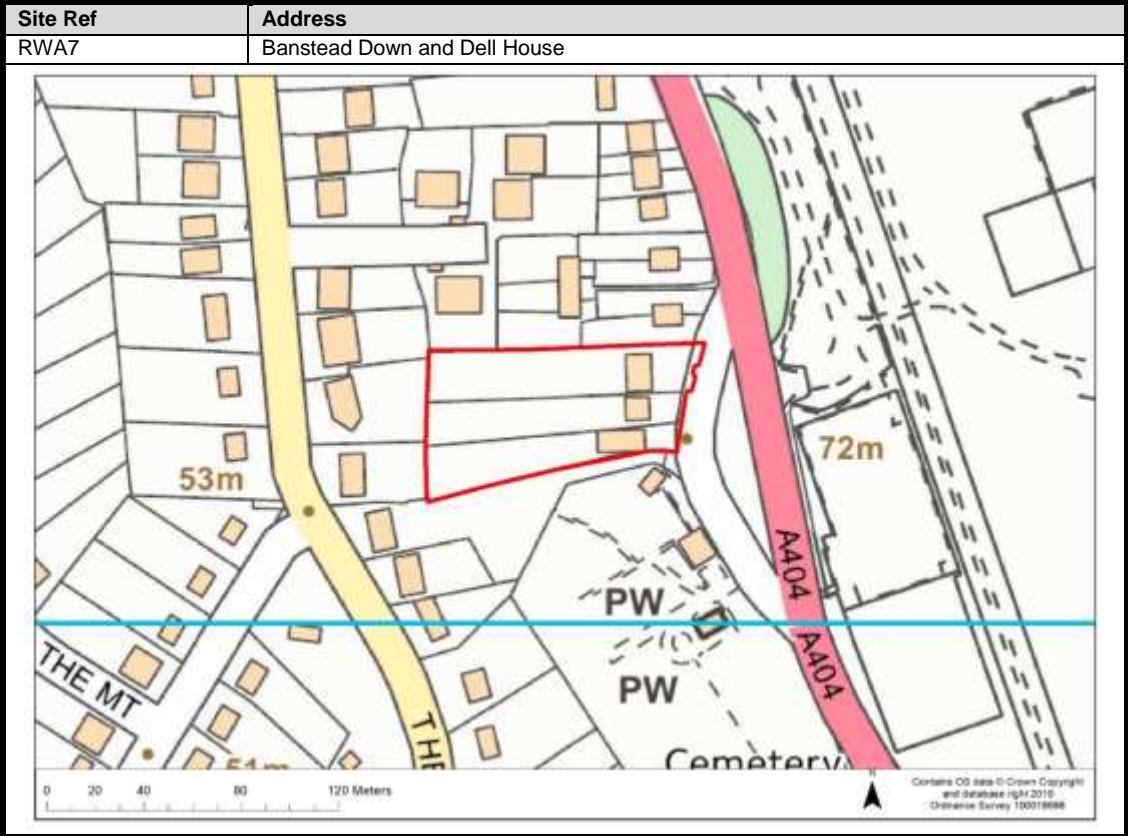


| Site Ref | Address |
|----------|-----------------------|
| R35 | Tesco, Harefield Road |

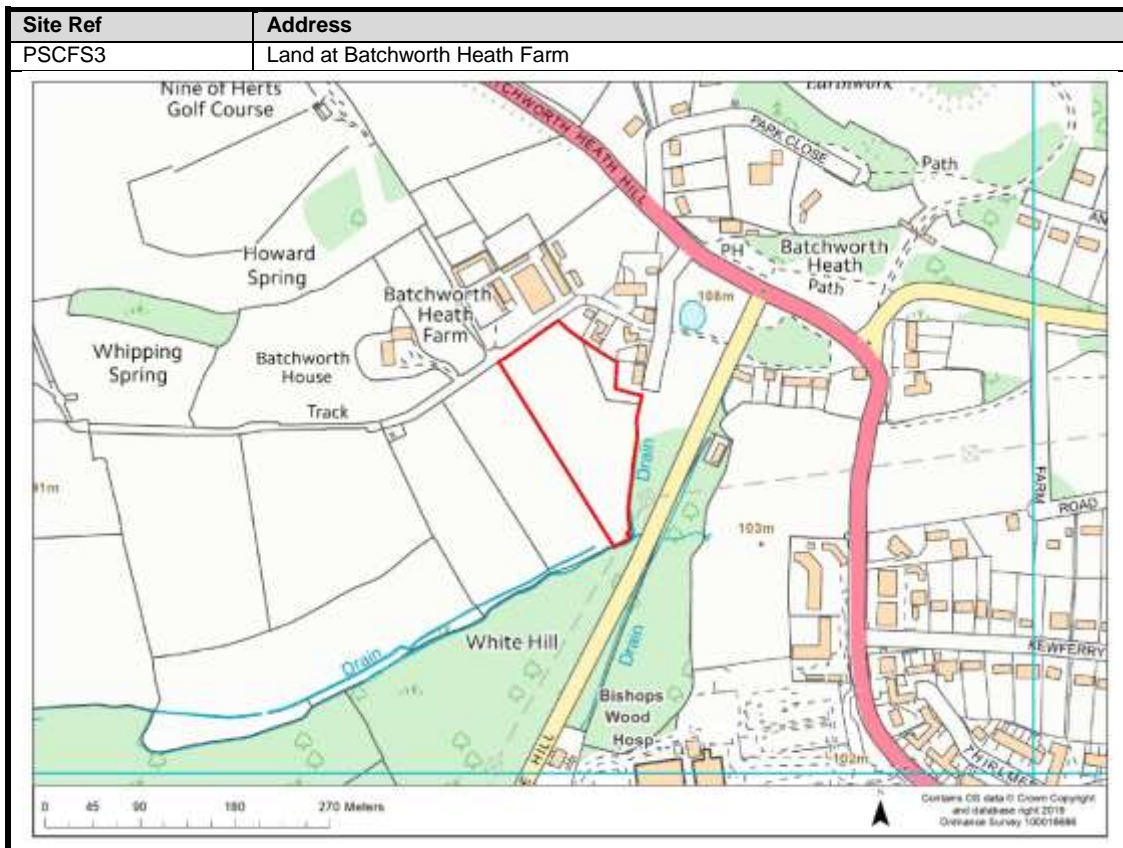
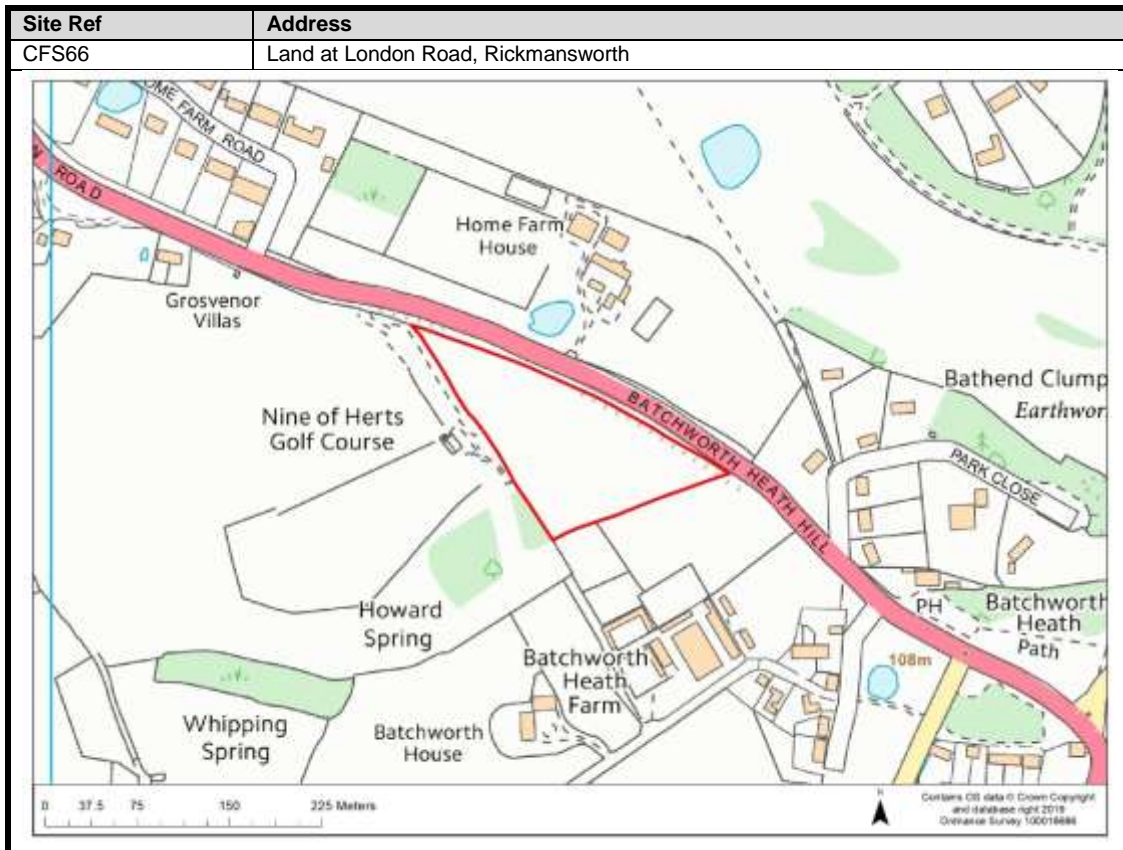


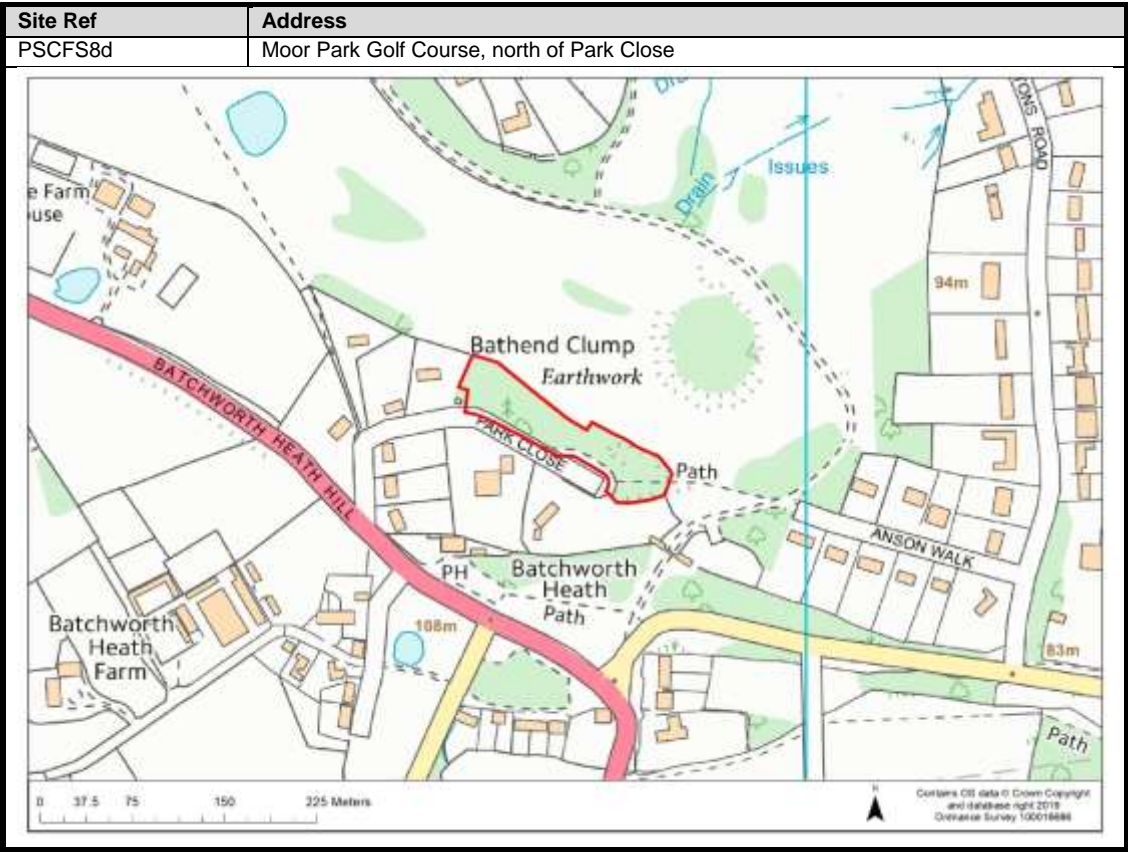
| Site Ref | Address |
|----------|----------------------------|
| RWA1 | Land rear of Banstead Down |



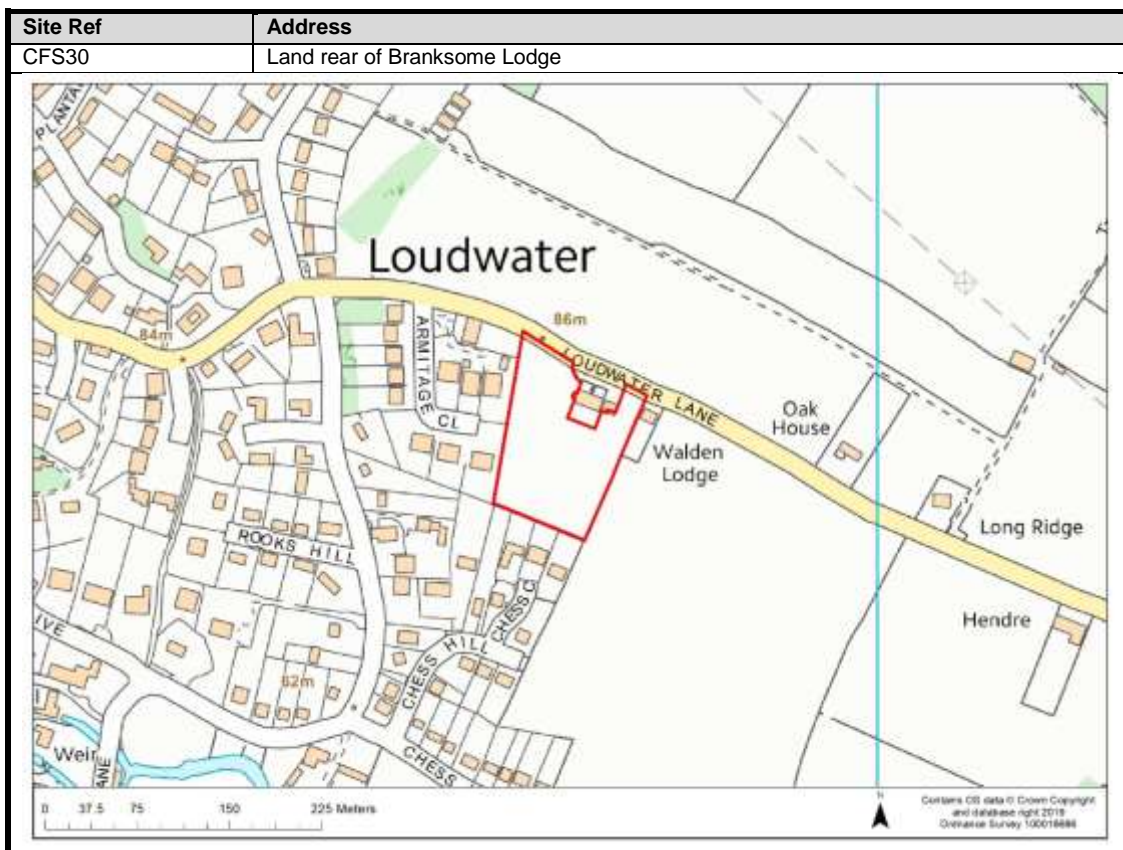
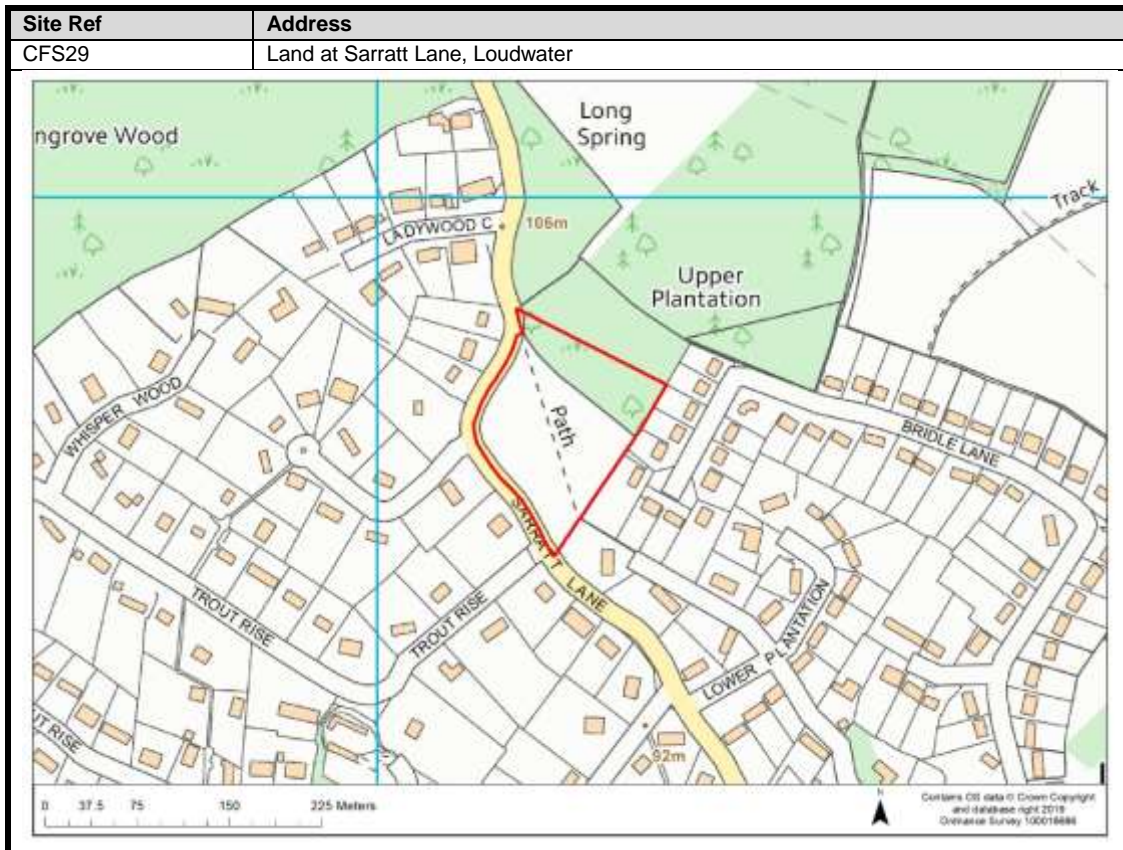


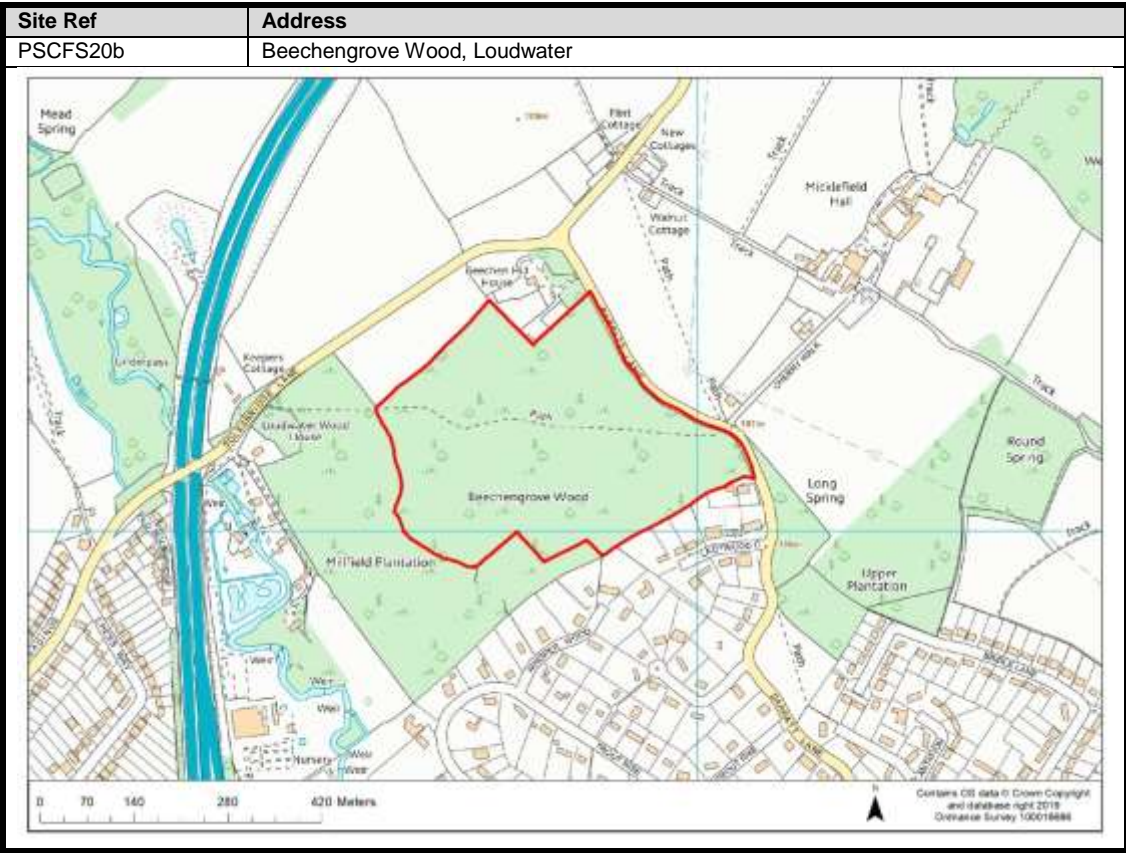
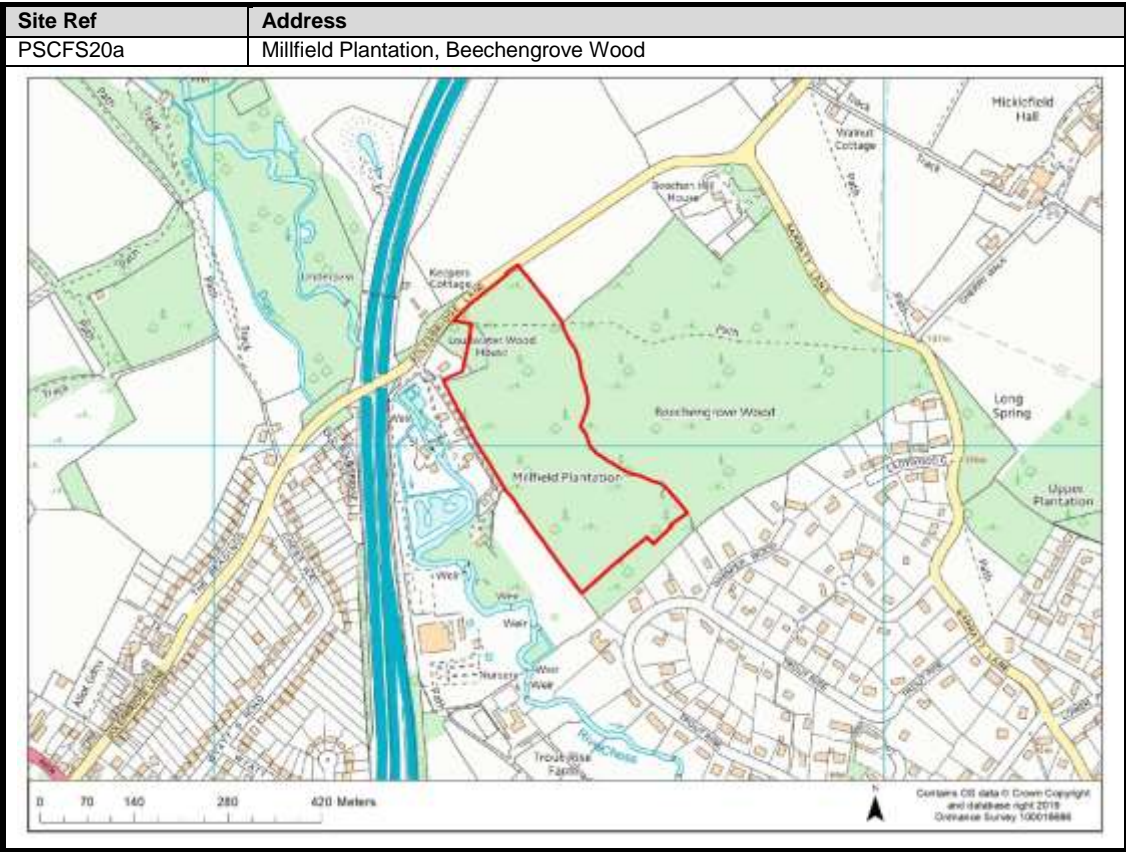
Batchworth



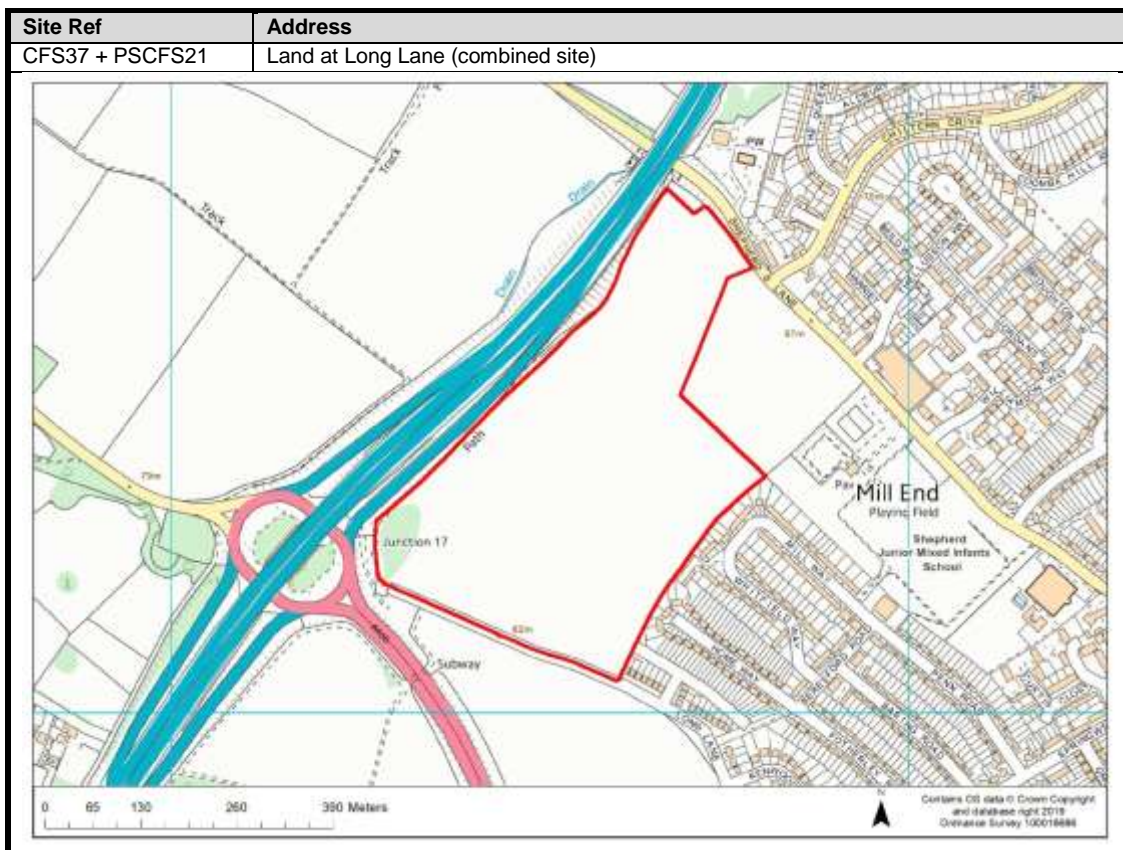
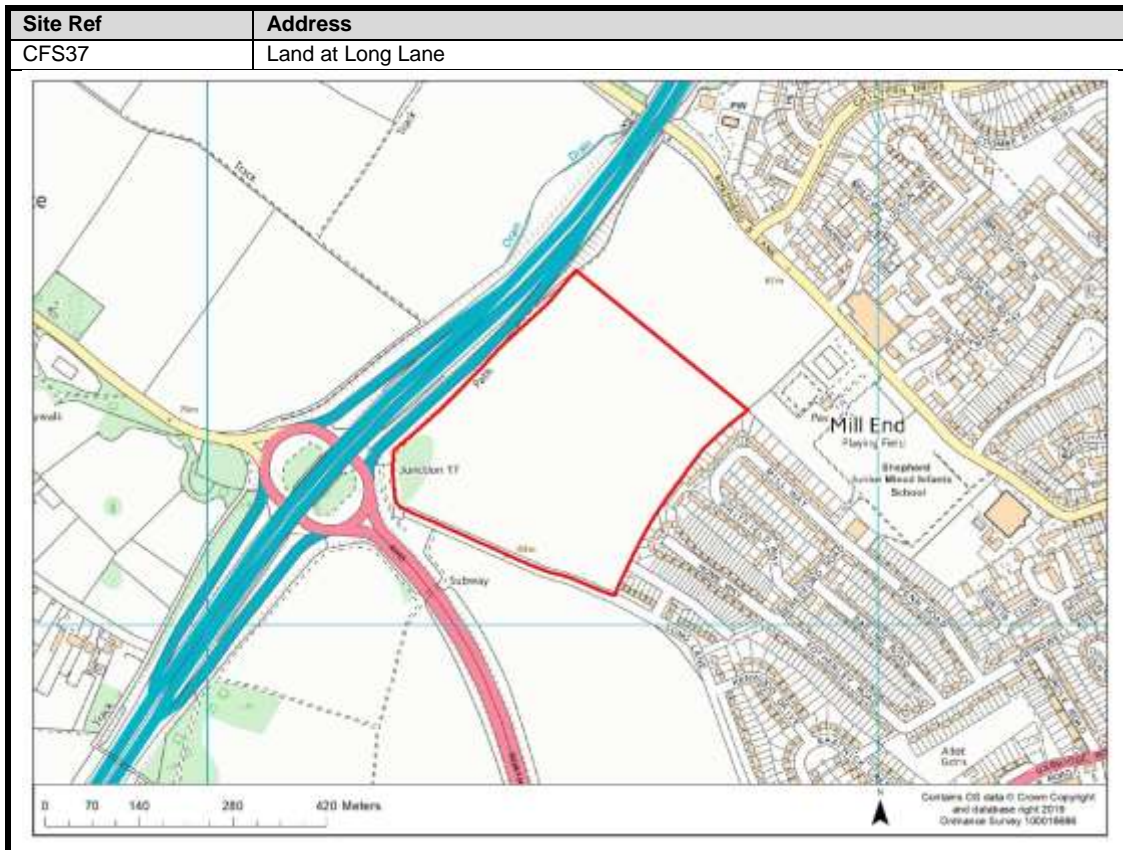


Loudwater





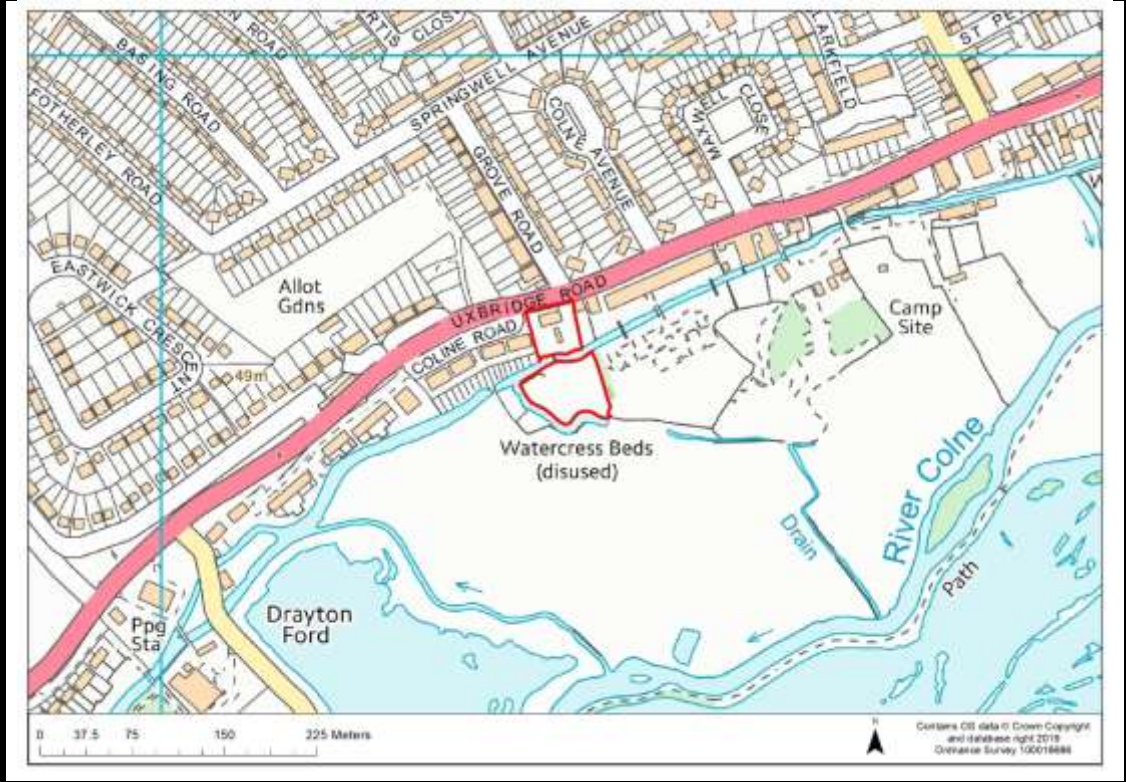
Mill End

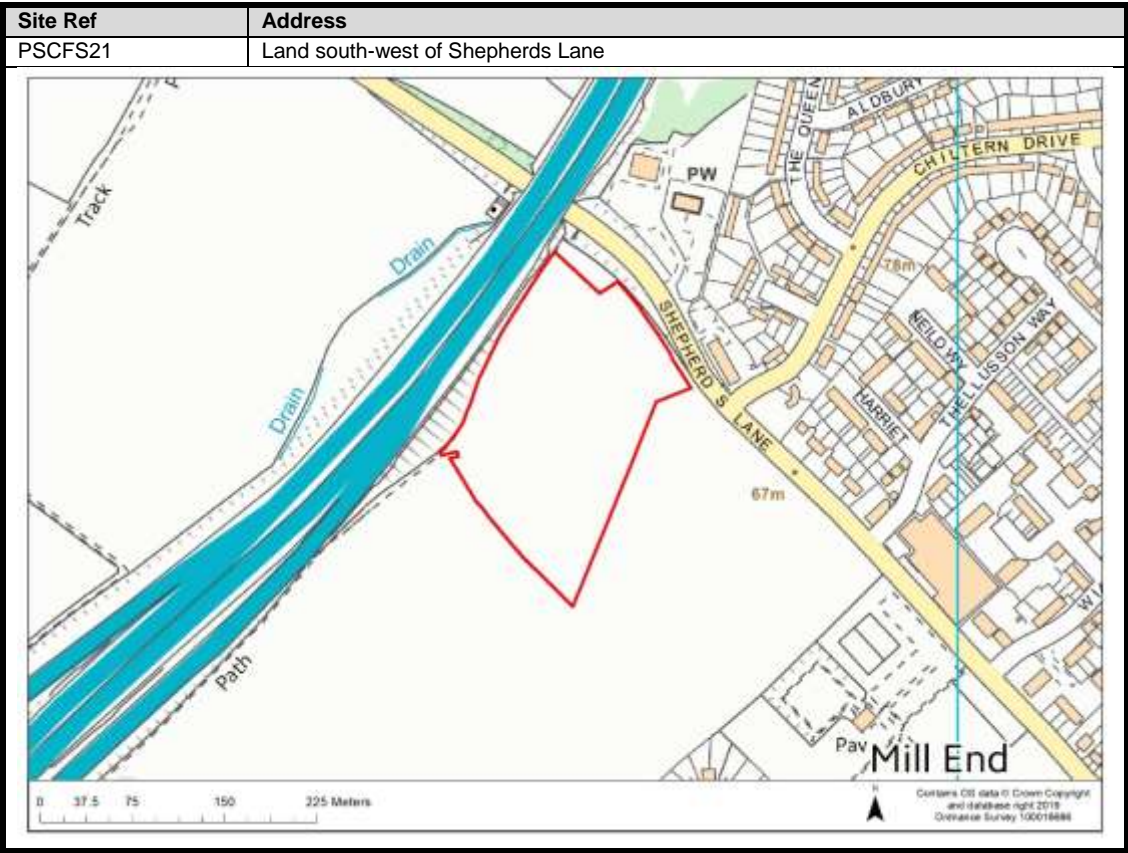
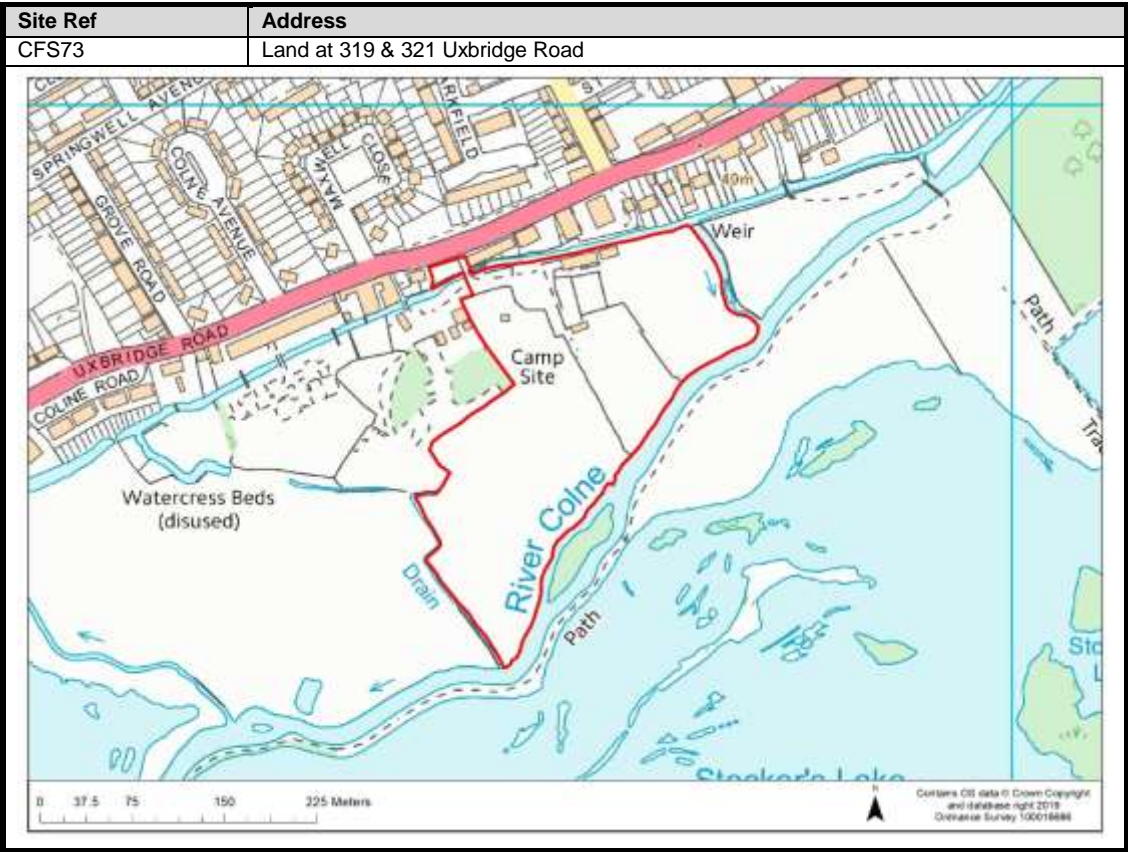


| Site Ref | Address |
|----------|-------------------------|
| CFS38a | Land rear of Colne Mead |



| Site Ref | Address |
|----------|-----------------------|
| CFS38b | Land at the Waterside |



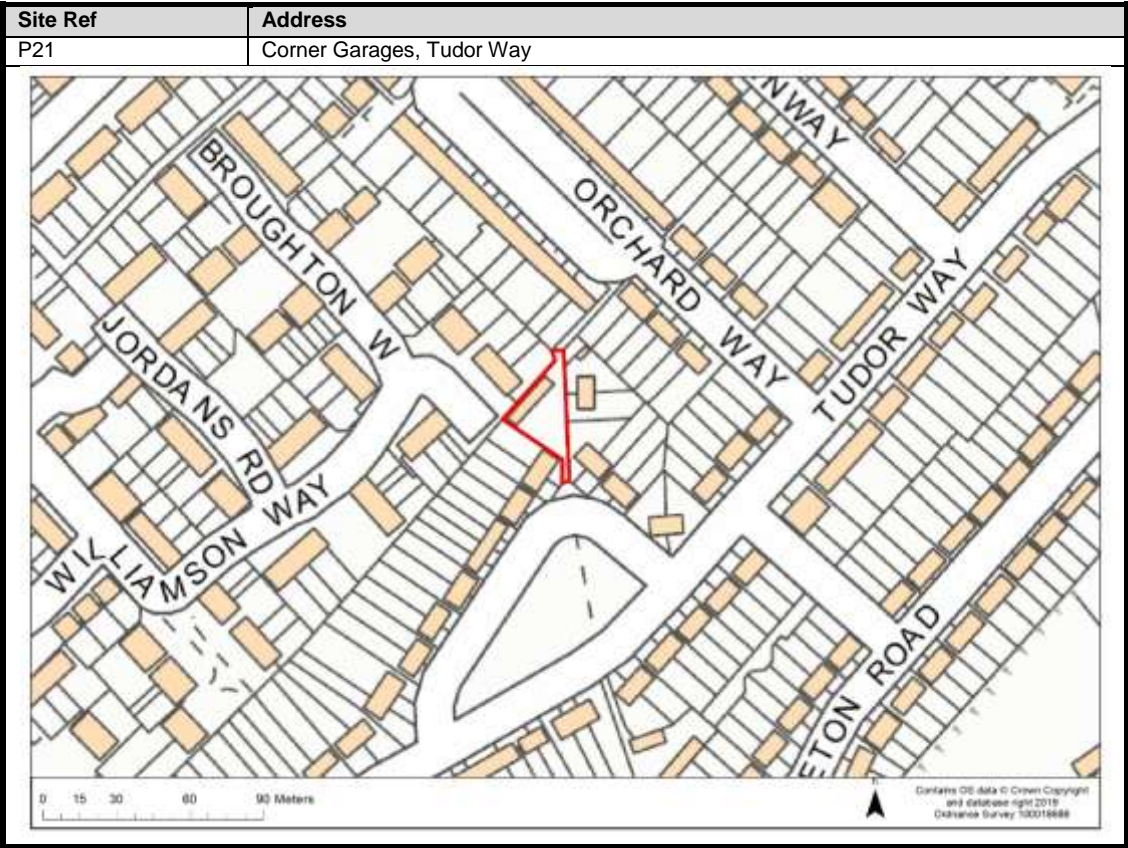
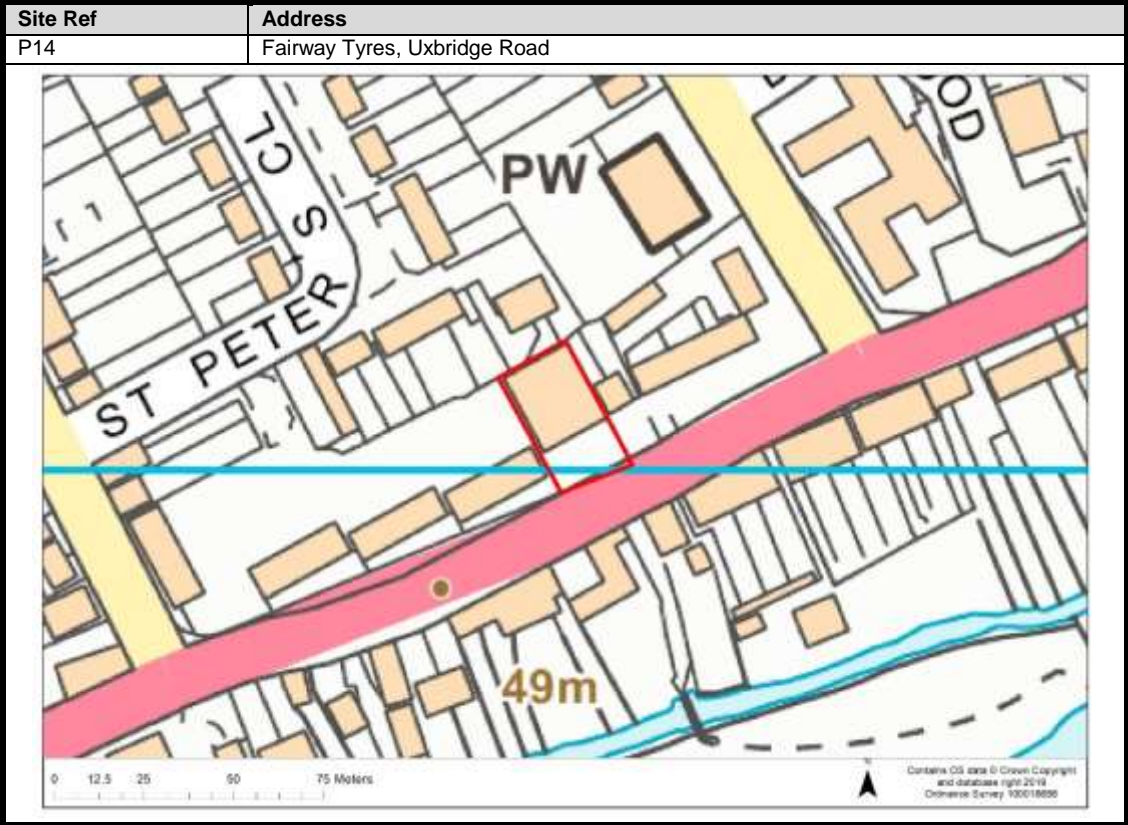


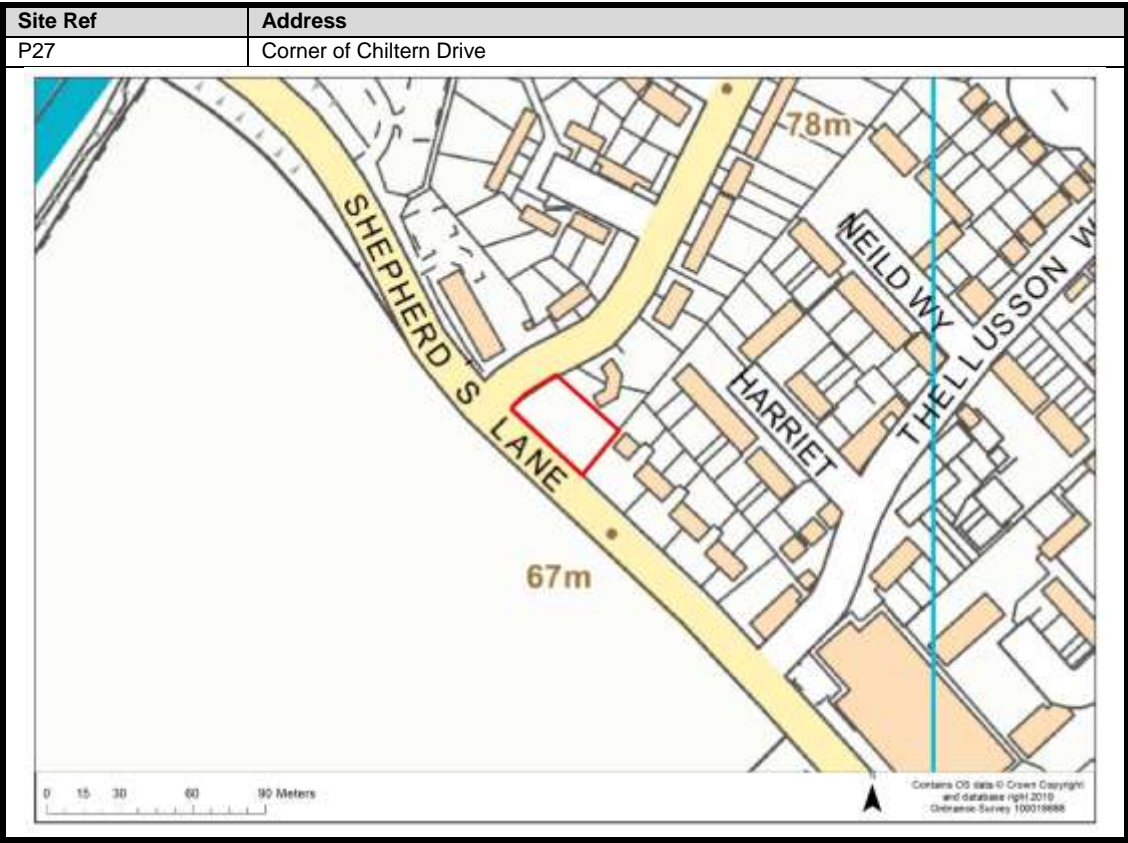
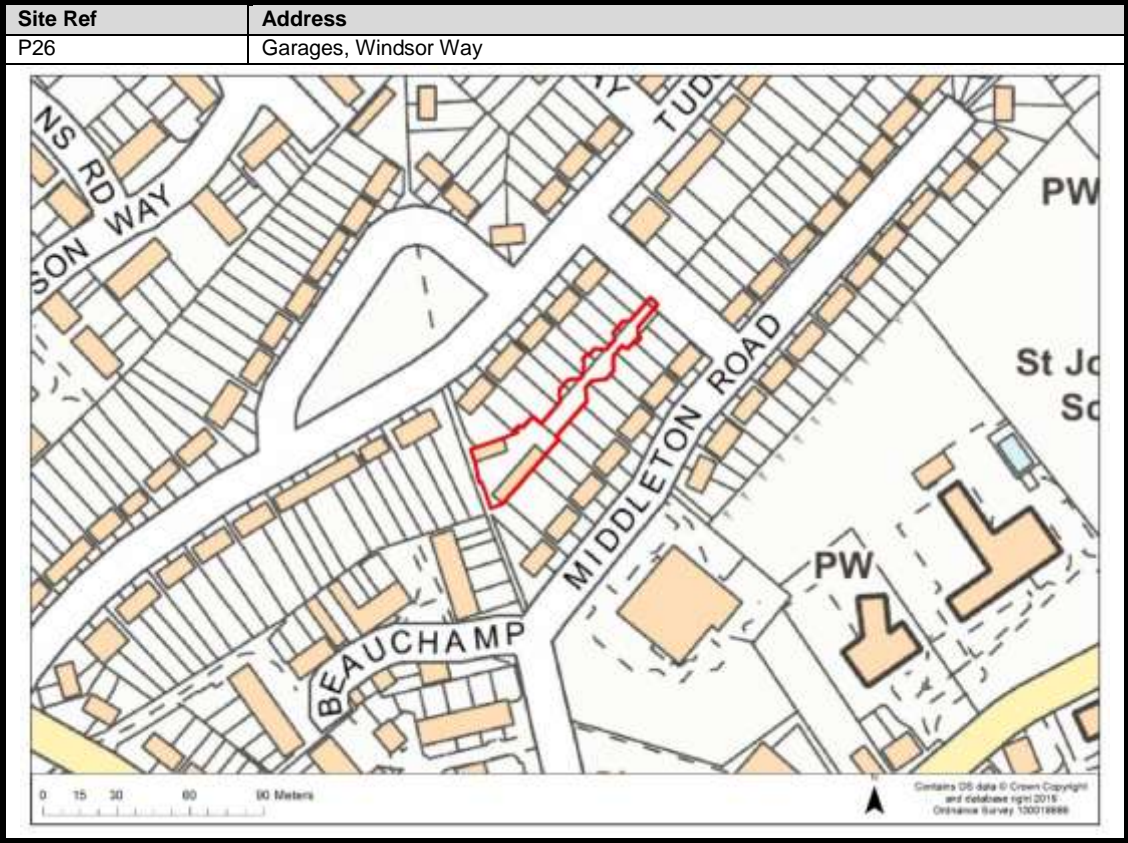
| Site Ref | Address |
|----------|--------------------|
| PCS59 | Land at Berry Lane |



| Site Ref | Address |
|----------|-------------------------|
| P4 | Quickwood Close Garages |



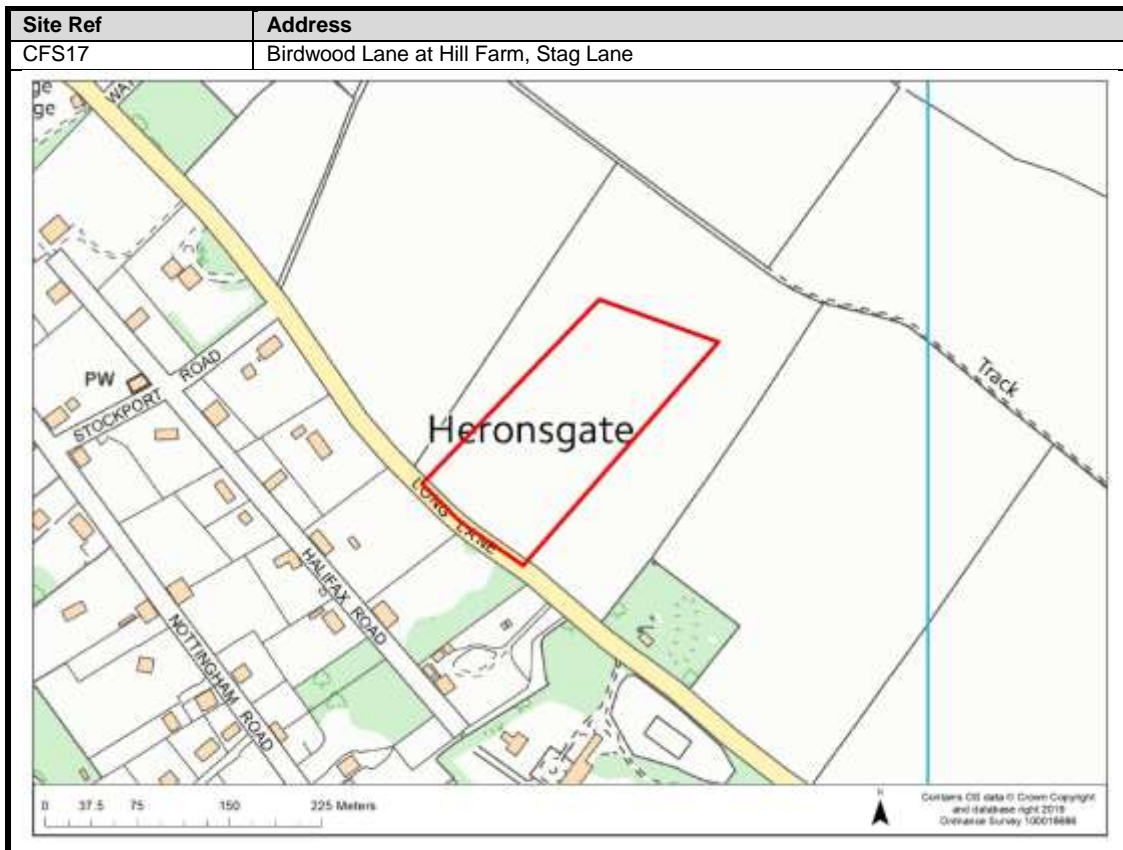
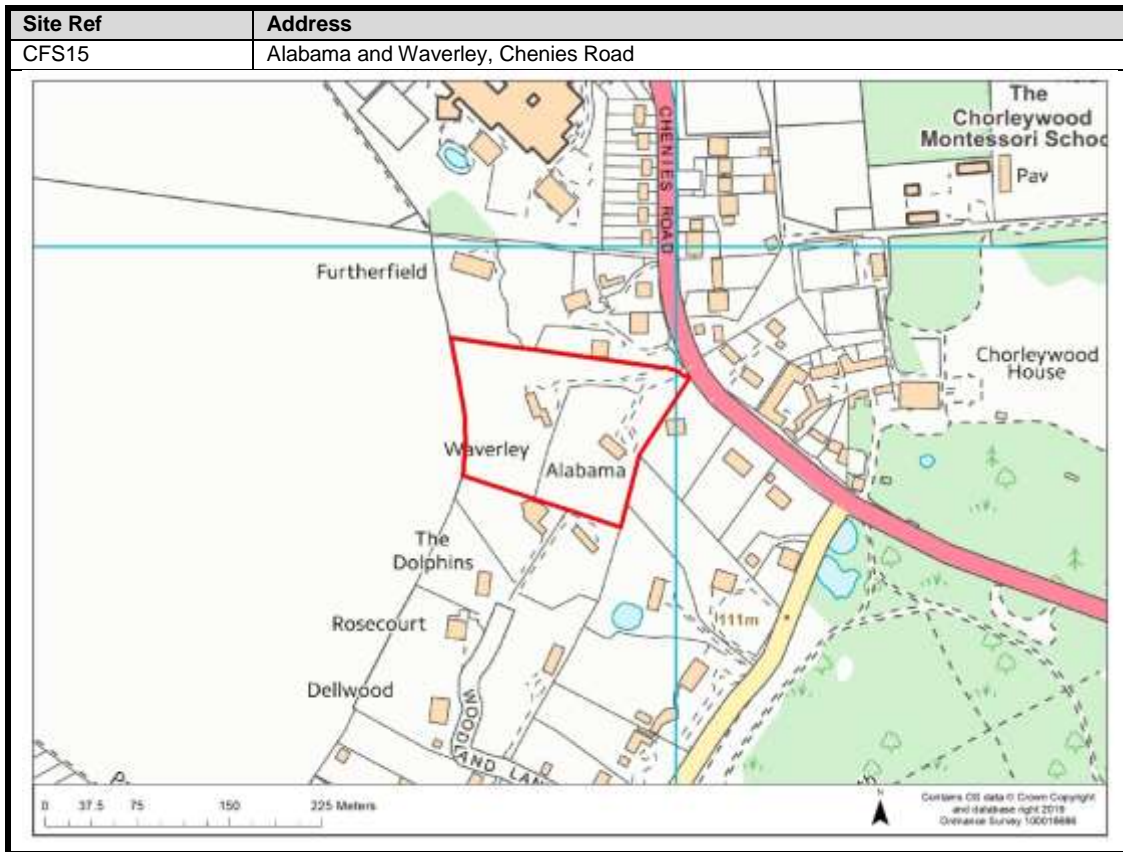


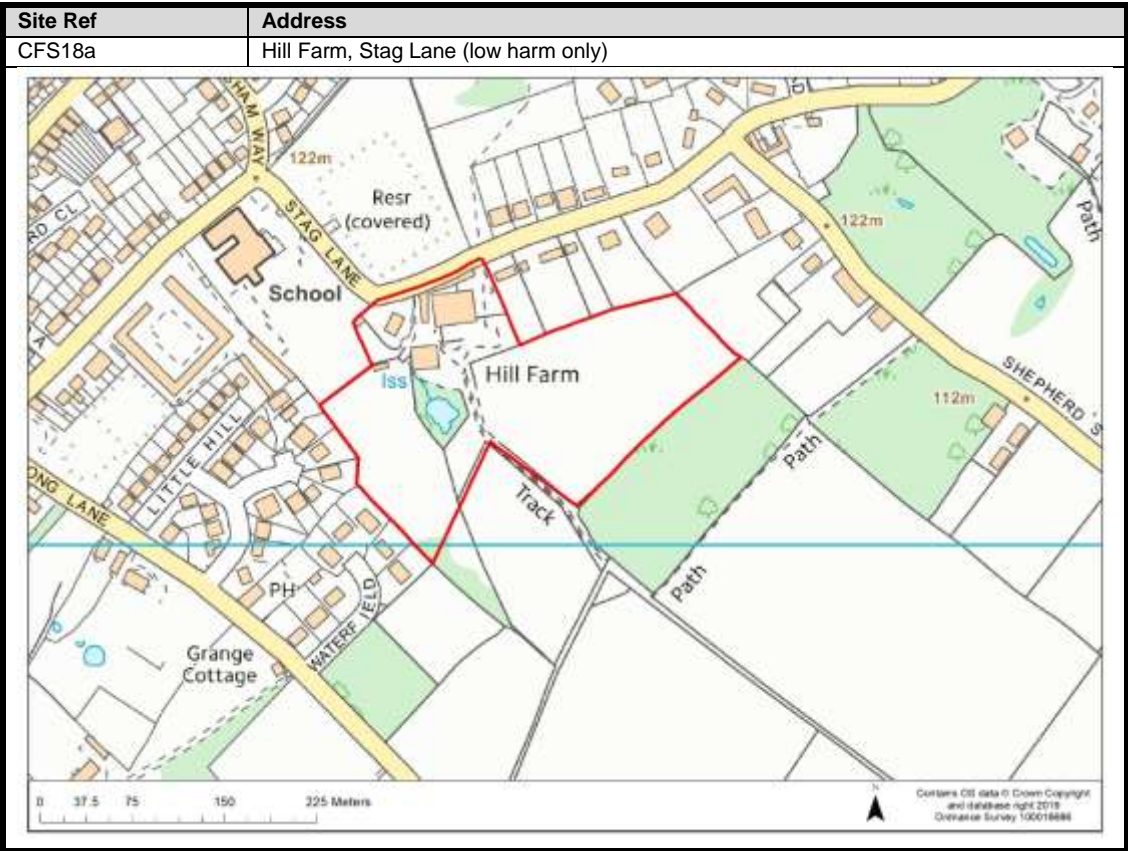
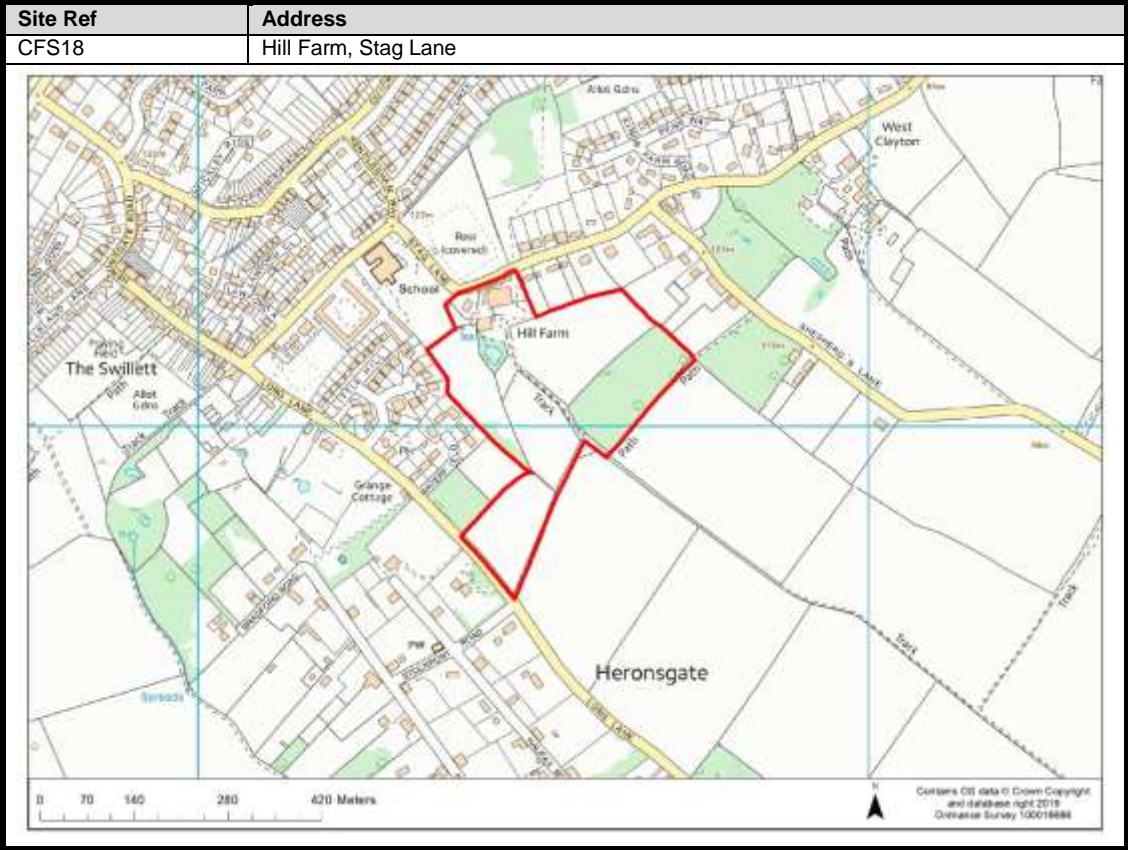


| Site Ref | Address |
|----------|------------------------|
| P34 | Garages, The Bucklands |

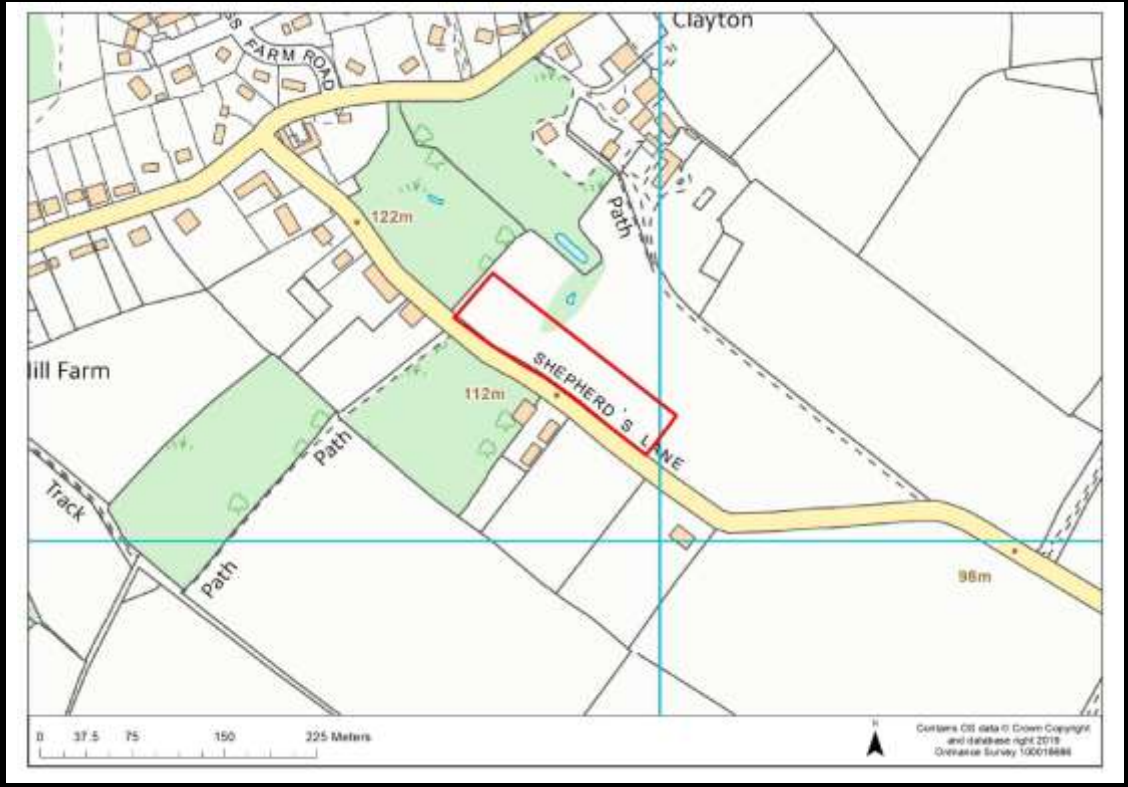


Chorleywood



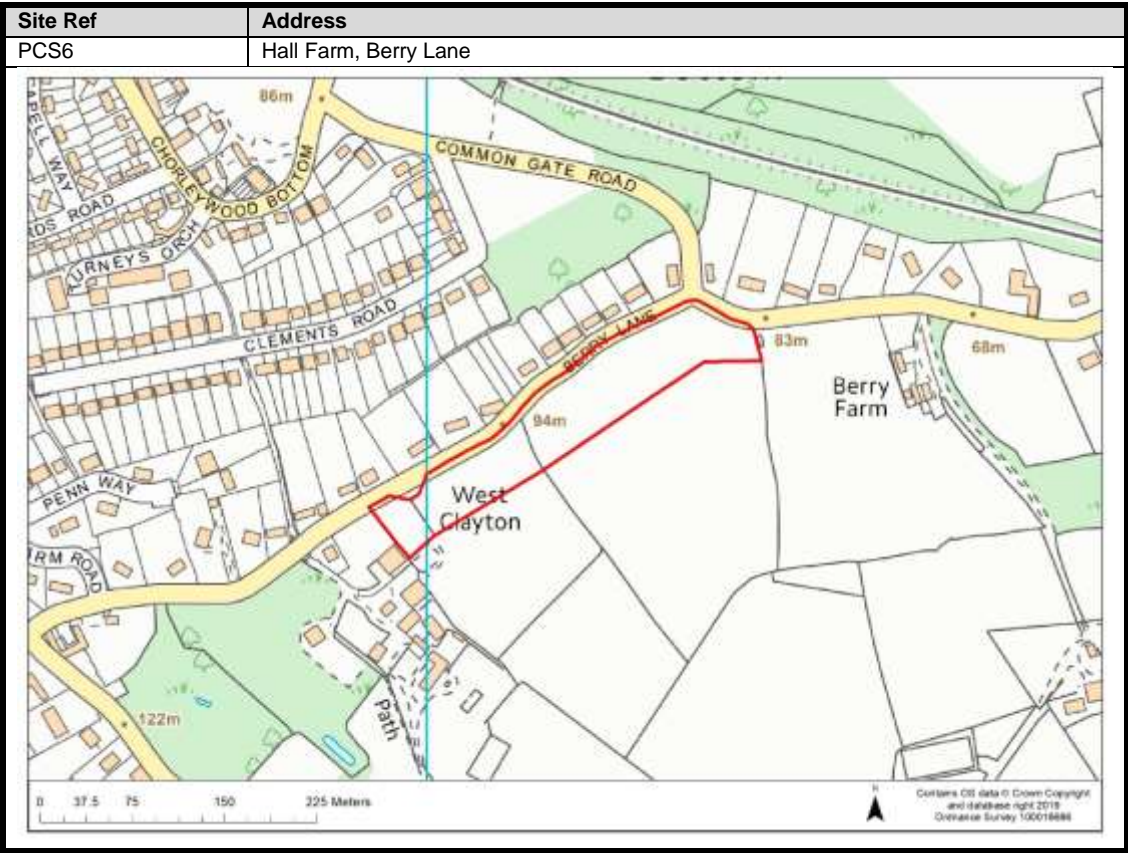
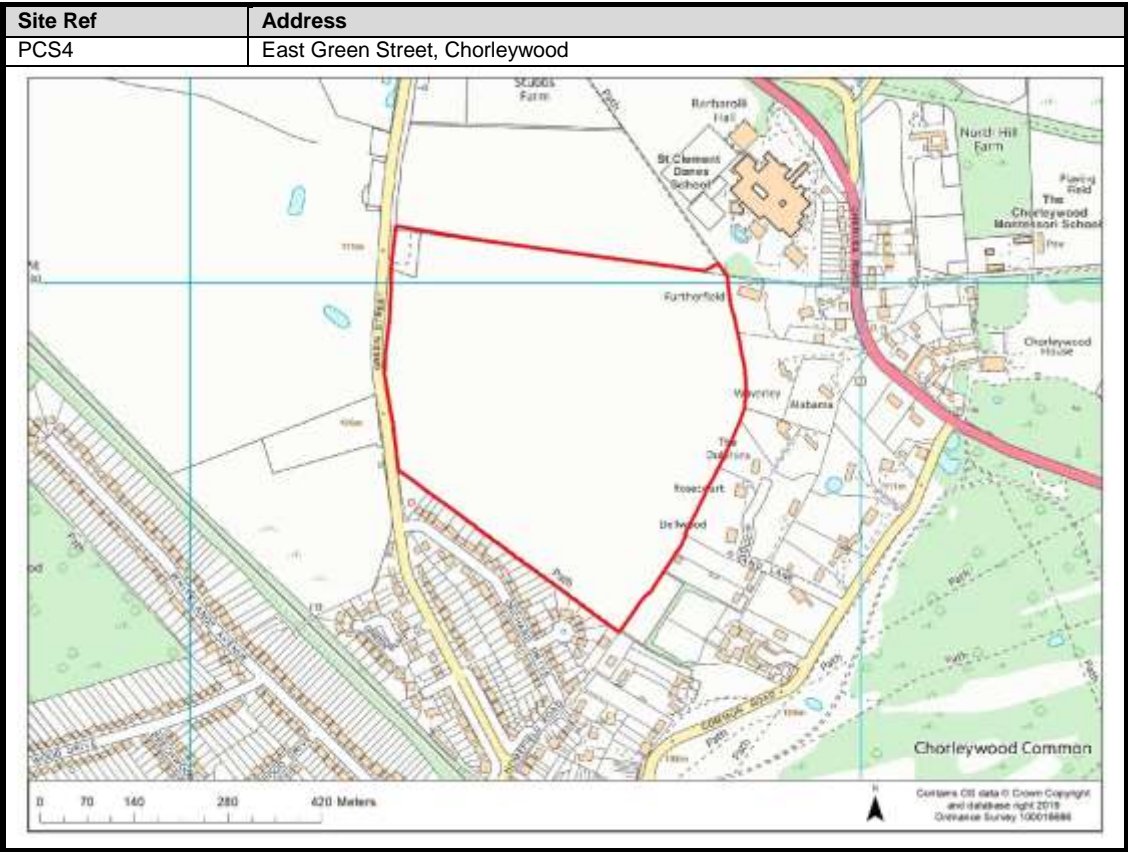


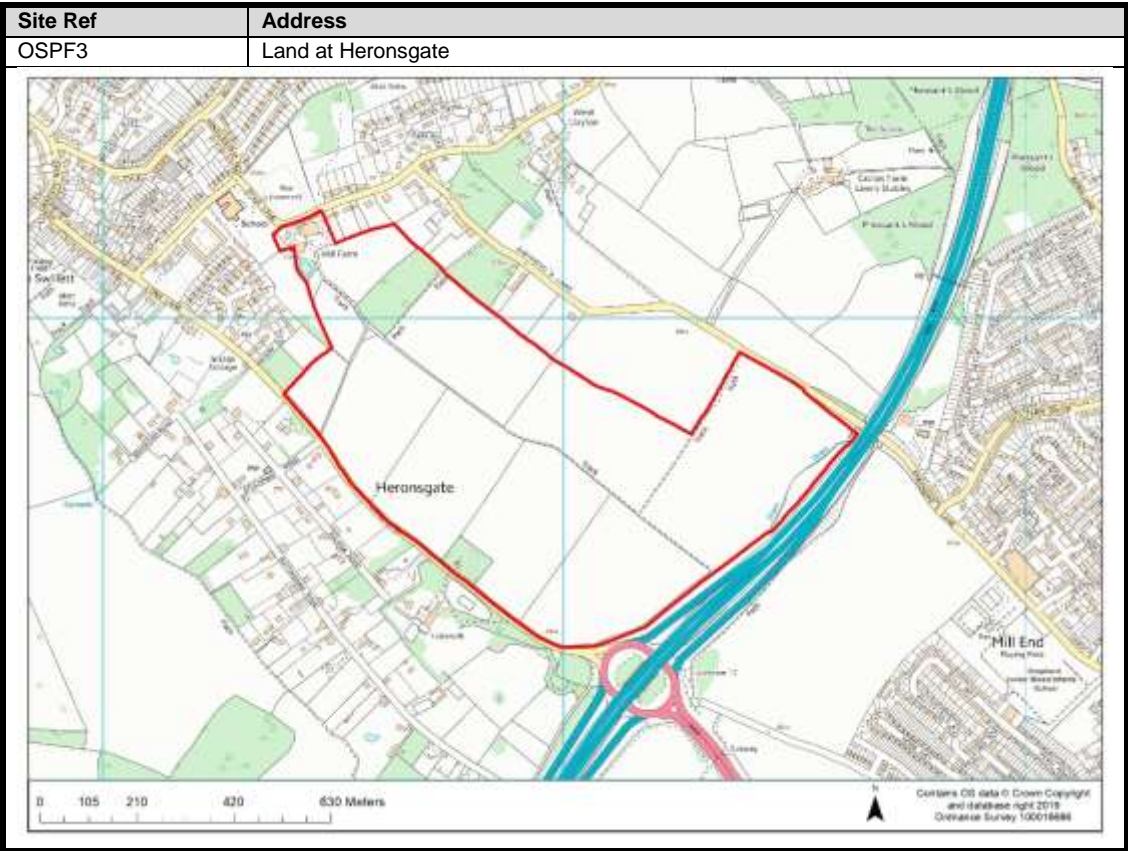
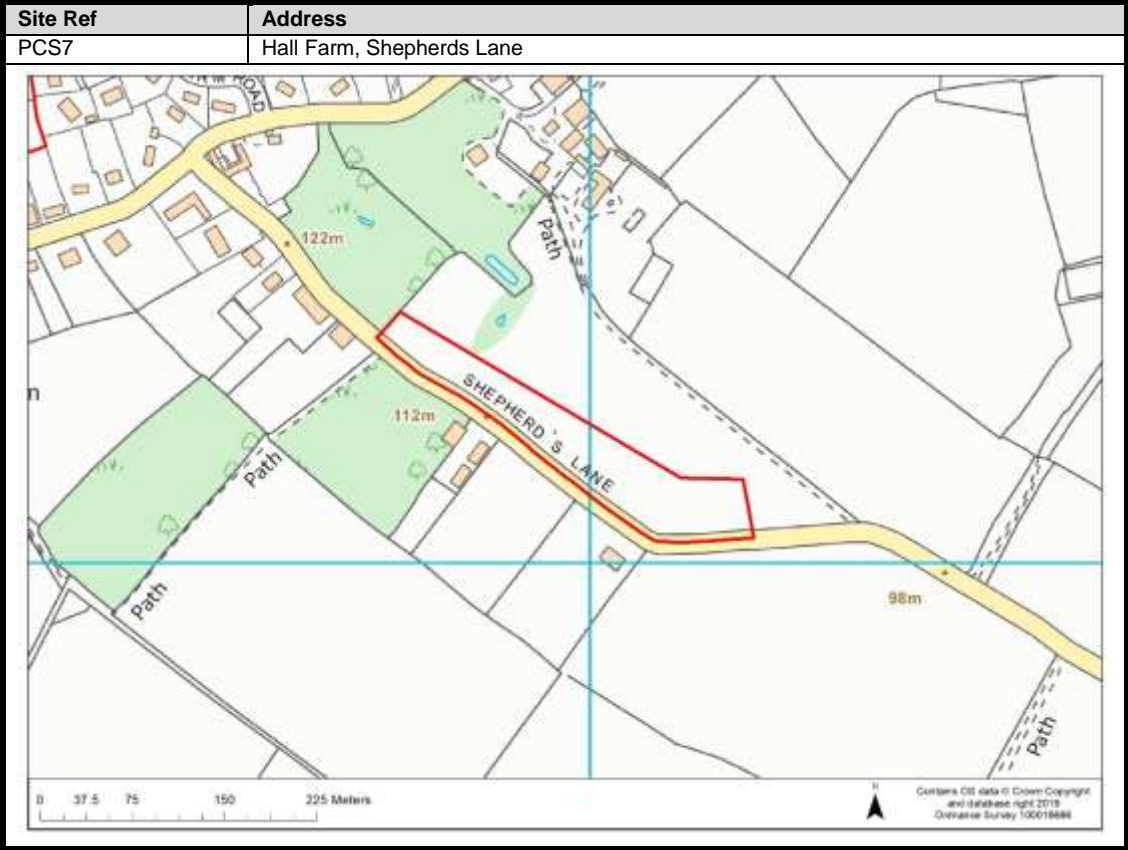
| Site Ref | Address |
|----------|--------------------------|
| ACFS5 | Pond Field, West Clayton |



| Site Ref | Address |
|----------|------------------------------|
| PSCFS10 | Land north-east of Long Lane |



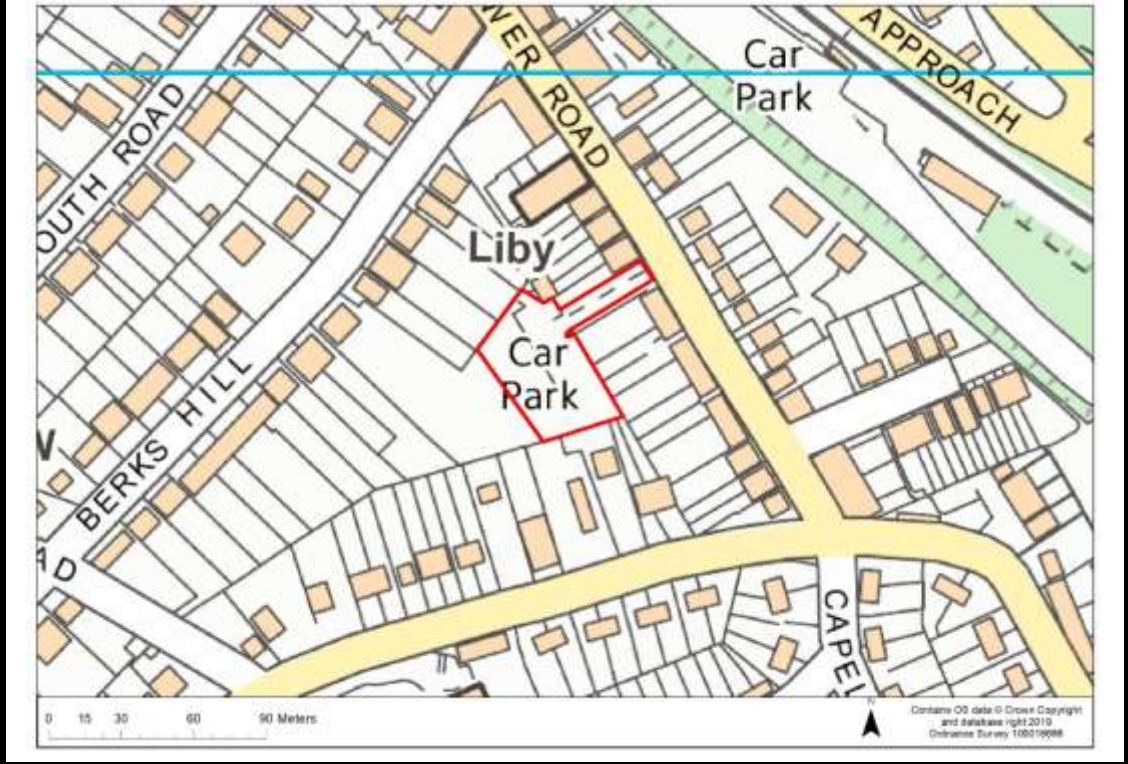




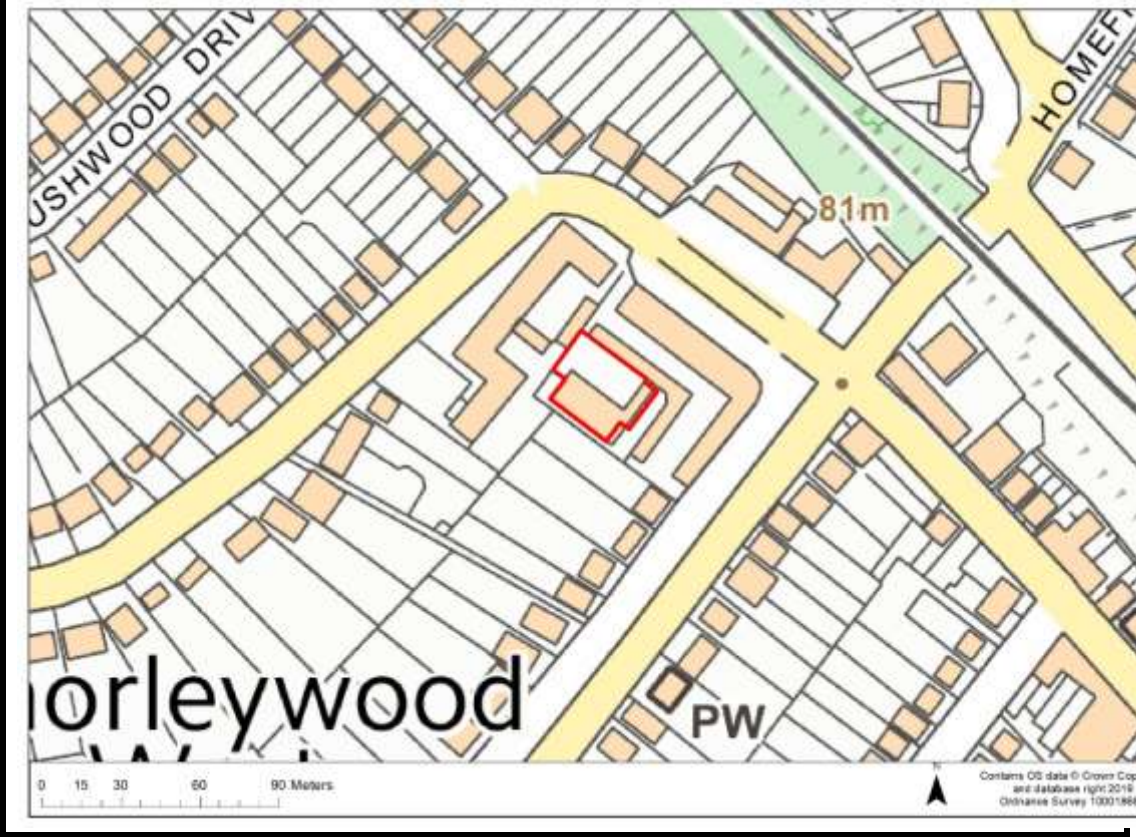
| Site Ref | Address |
|----------|--------------------|
| OSP3a | Land at Heronsgate |



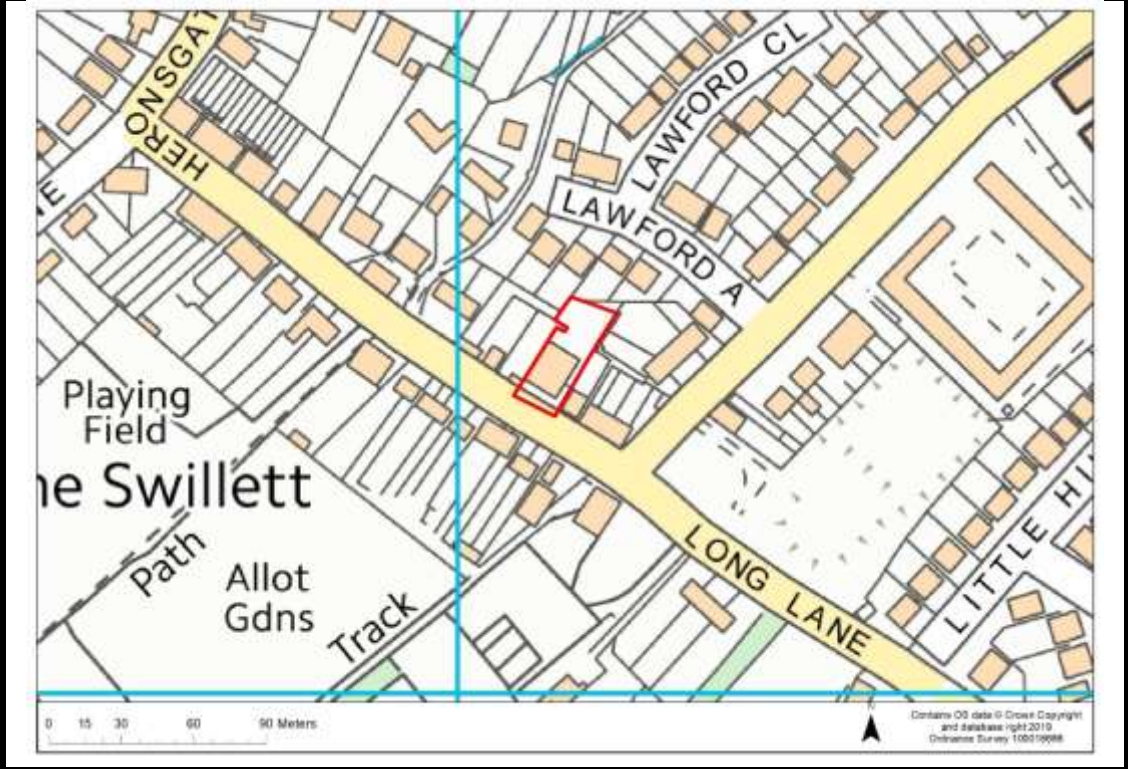
| Site Ref | Address |
|----------|---------------------|
| CW4 | Ferry Lane Car Park |

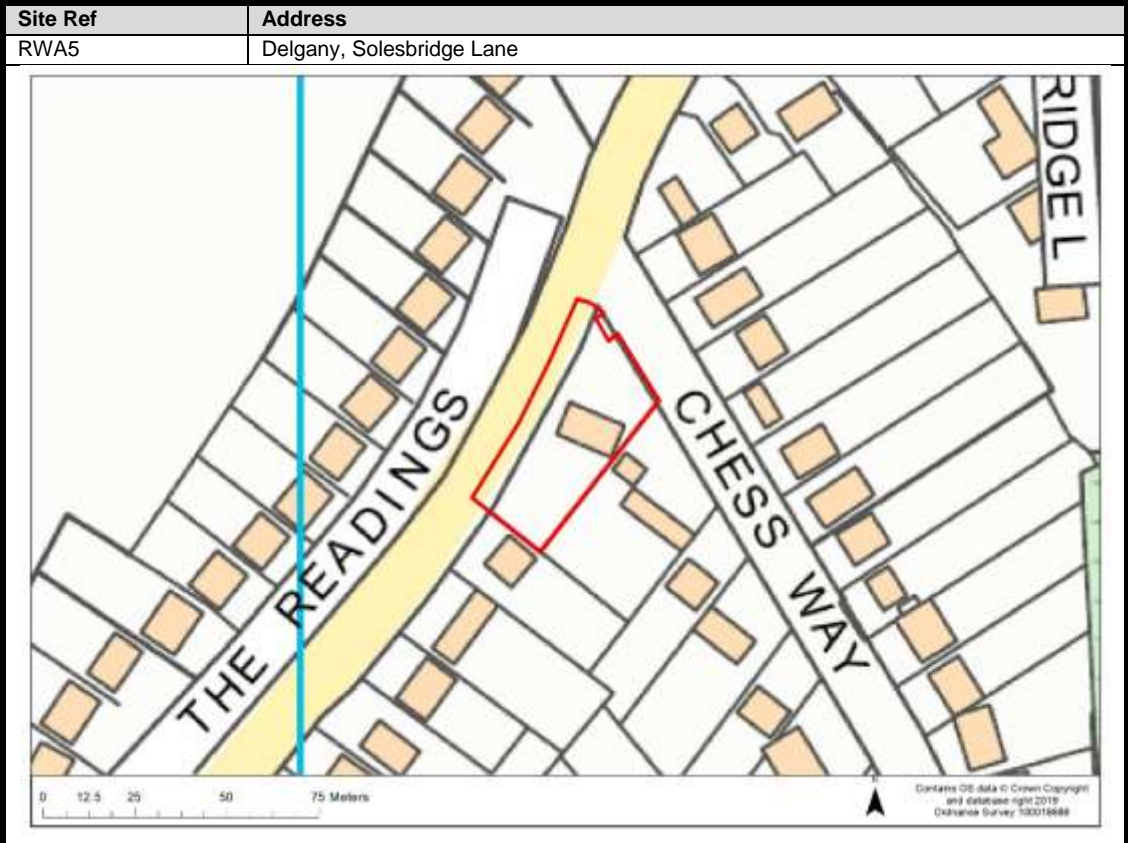
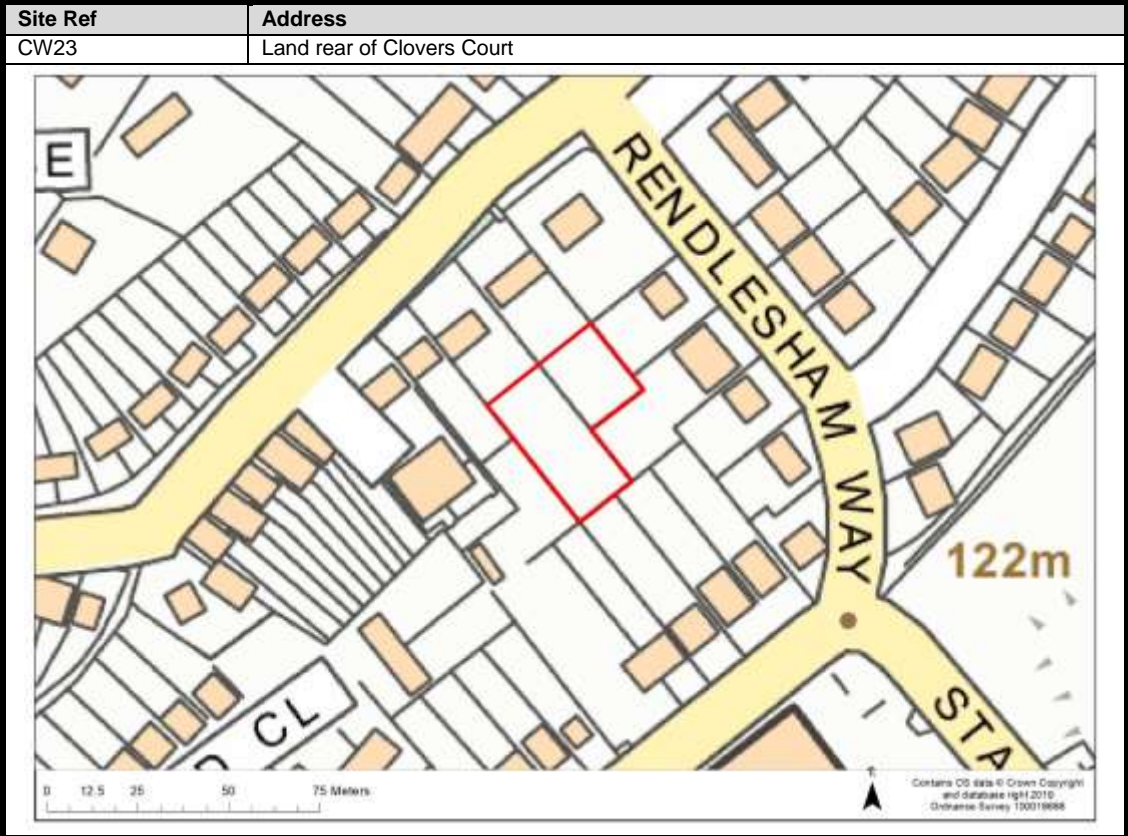


| Site Ref | Address |
|----------|--------------------------------|
| CW8 | Telephone Exchange, New Parade |

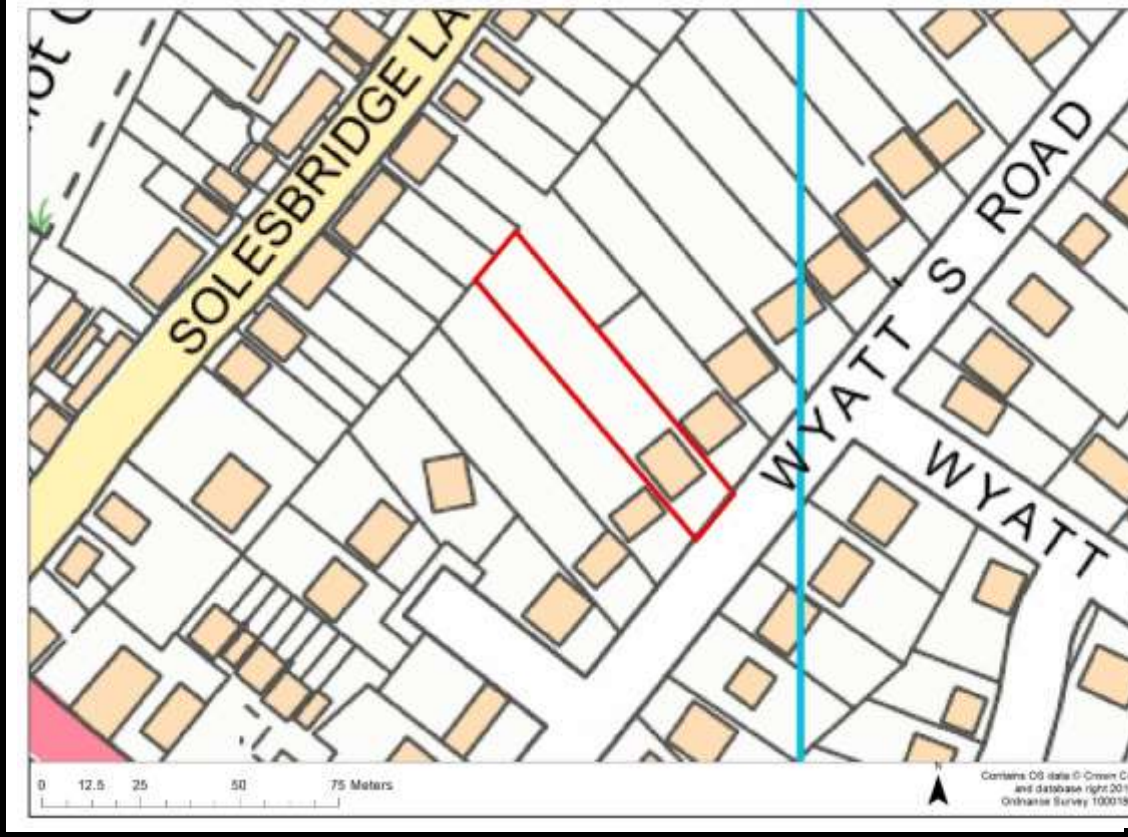


| Site Ref | Address |
|----------|------------------------------------|
| CW11 | Heronsgate Motors, Heronsgate Road |

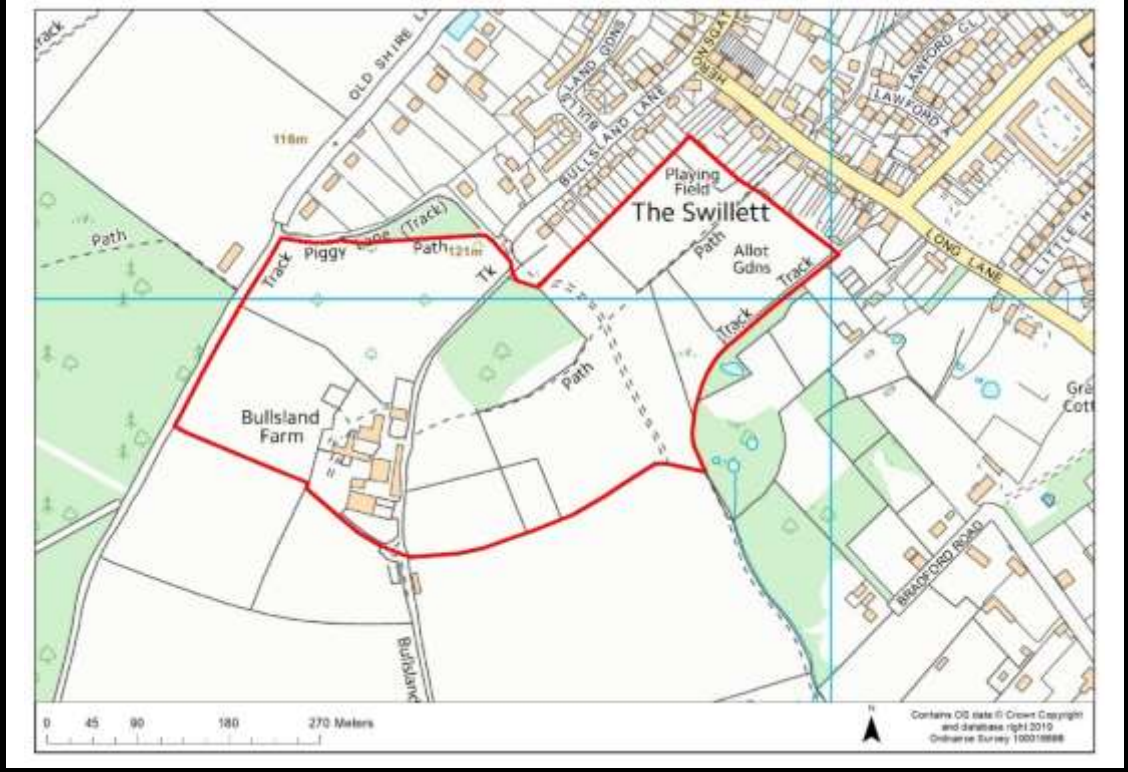




| Site Ref | Address |
|----------|---------------|
| RWA10 | 5 Wyatts Road |



| Site Ref | Address |
|----------|-------------------------------------|
| EOS5.0 | Land to the south of Bullsland Lane |



| Site Ref | Address |
|----------|---------------------------------|
| EOS5.1 | Land to the south of Berry Lane |



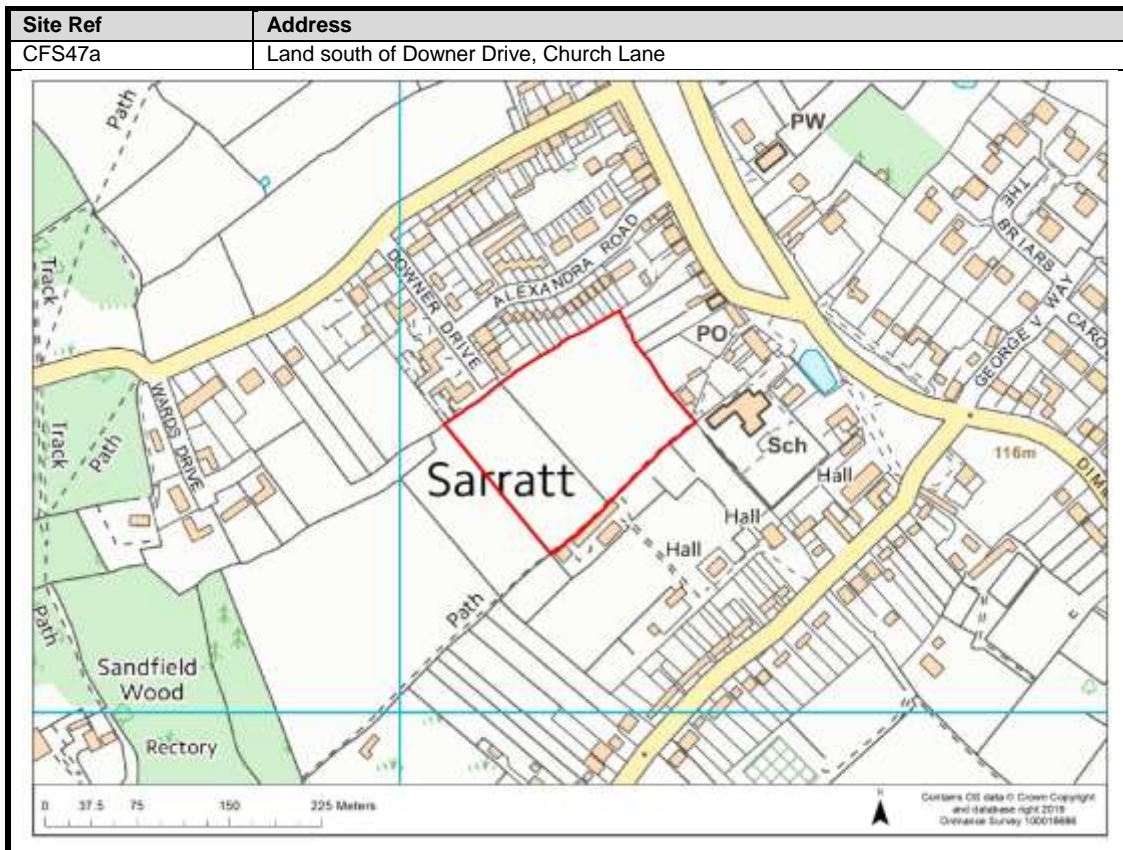
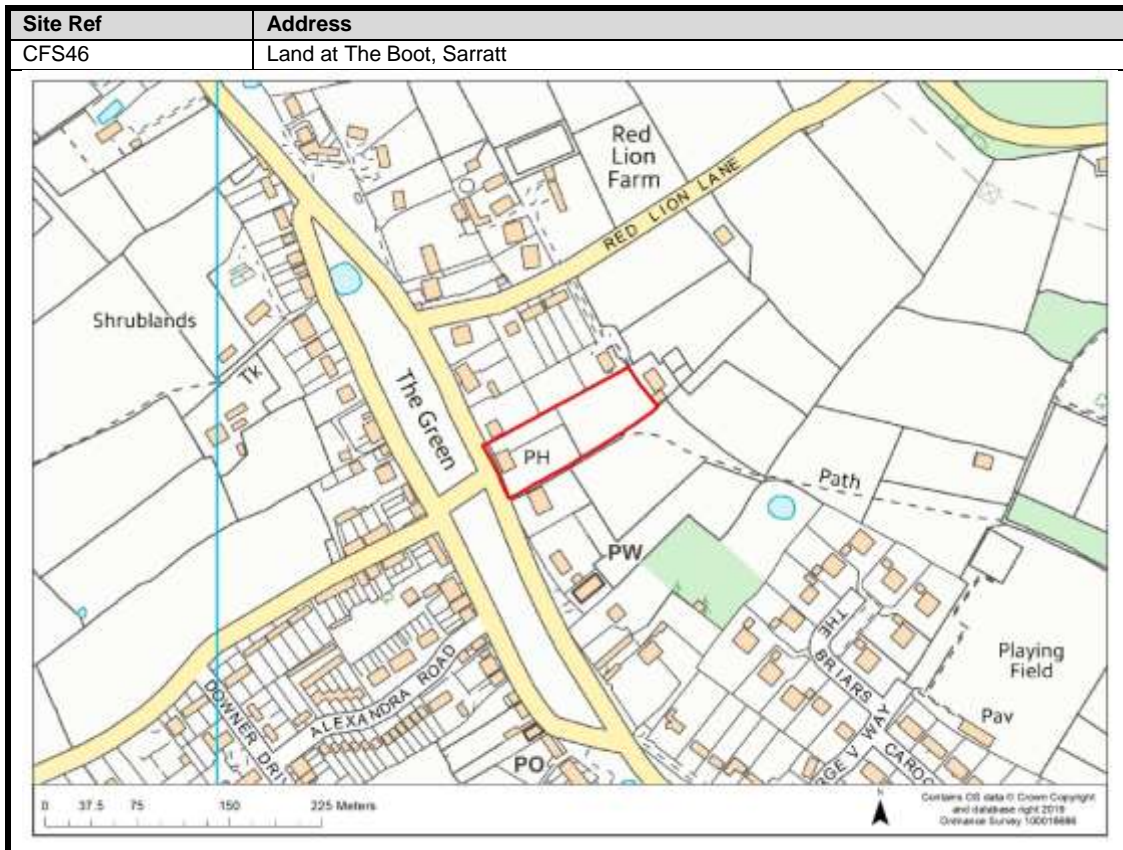
| Site Ref | Address |
|----------|---|
| EOS5.2 | Land to the south of Berry Lane (larger site) |



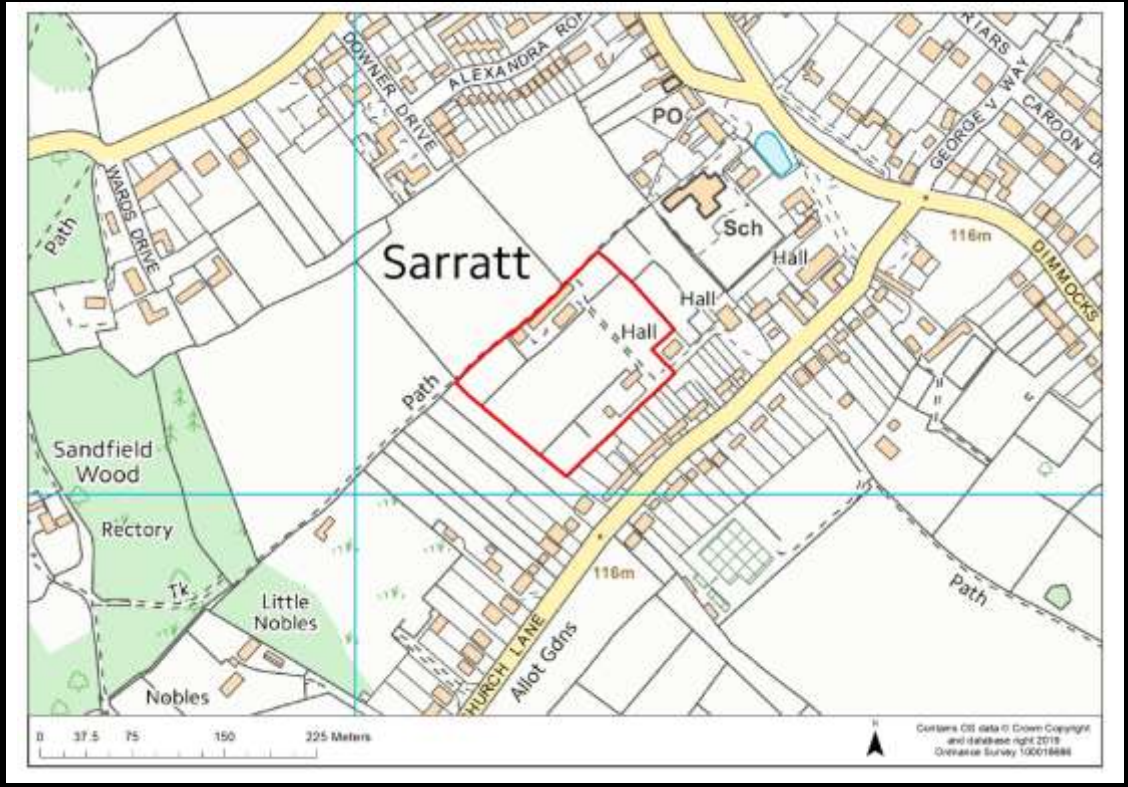
| Site Ref | Address |
|----------|--|
| EOS5.3 | Land to the south of Berry Lane (revised boundary) |



Sarratt

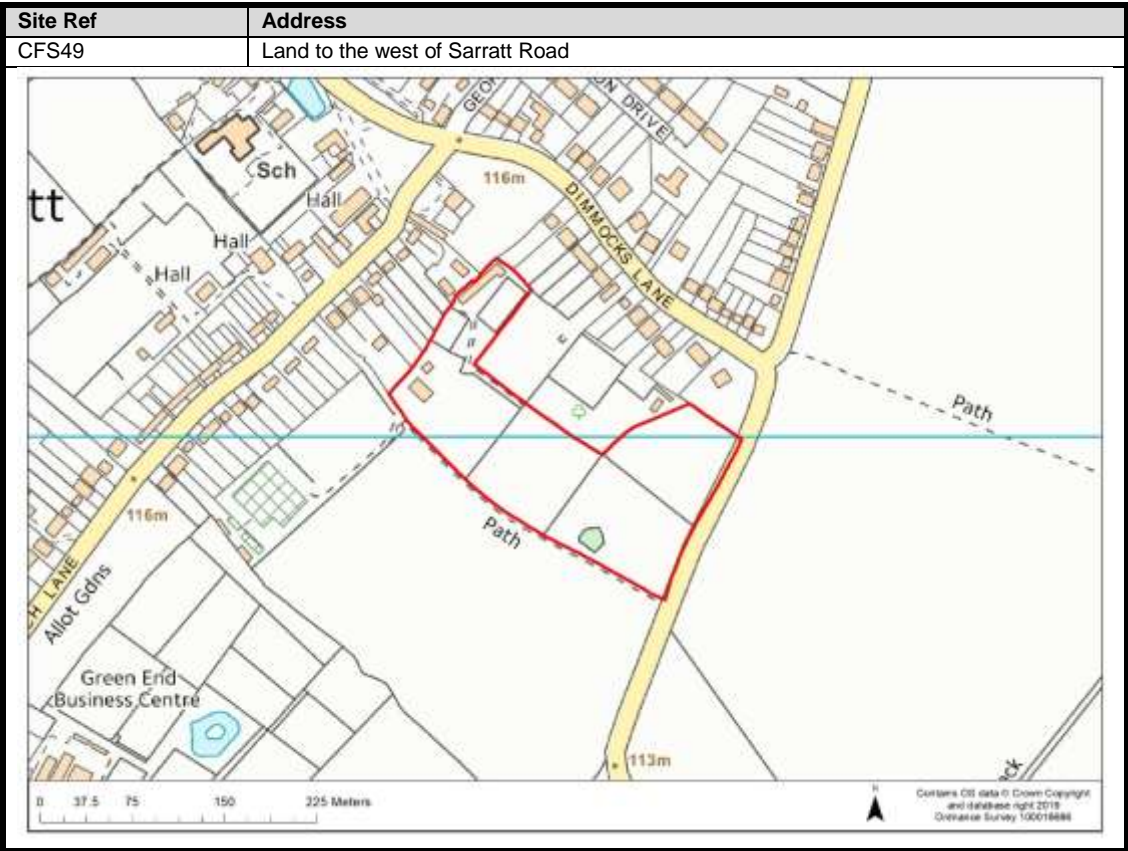
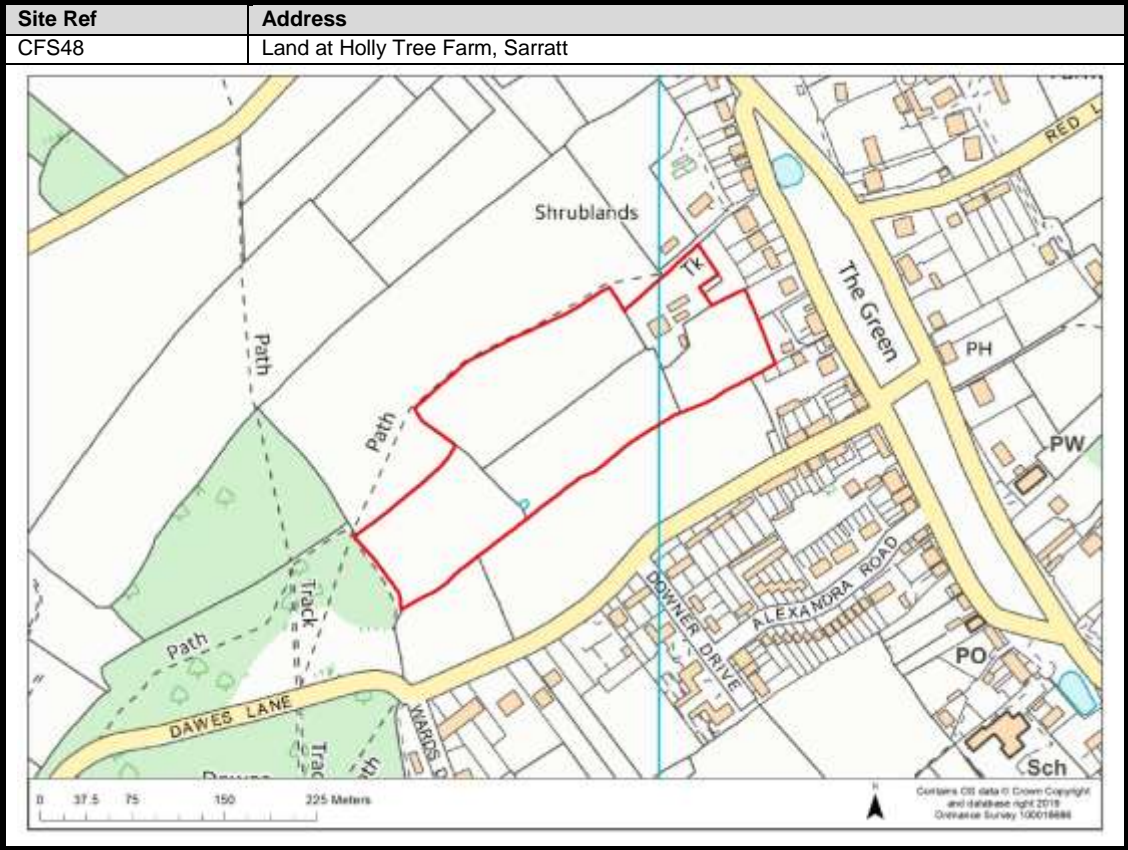


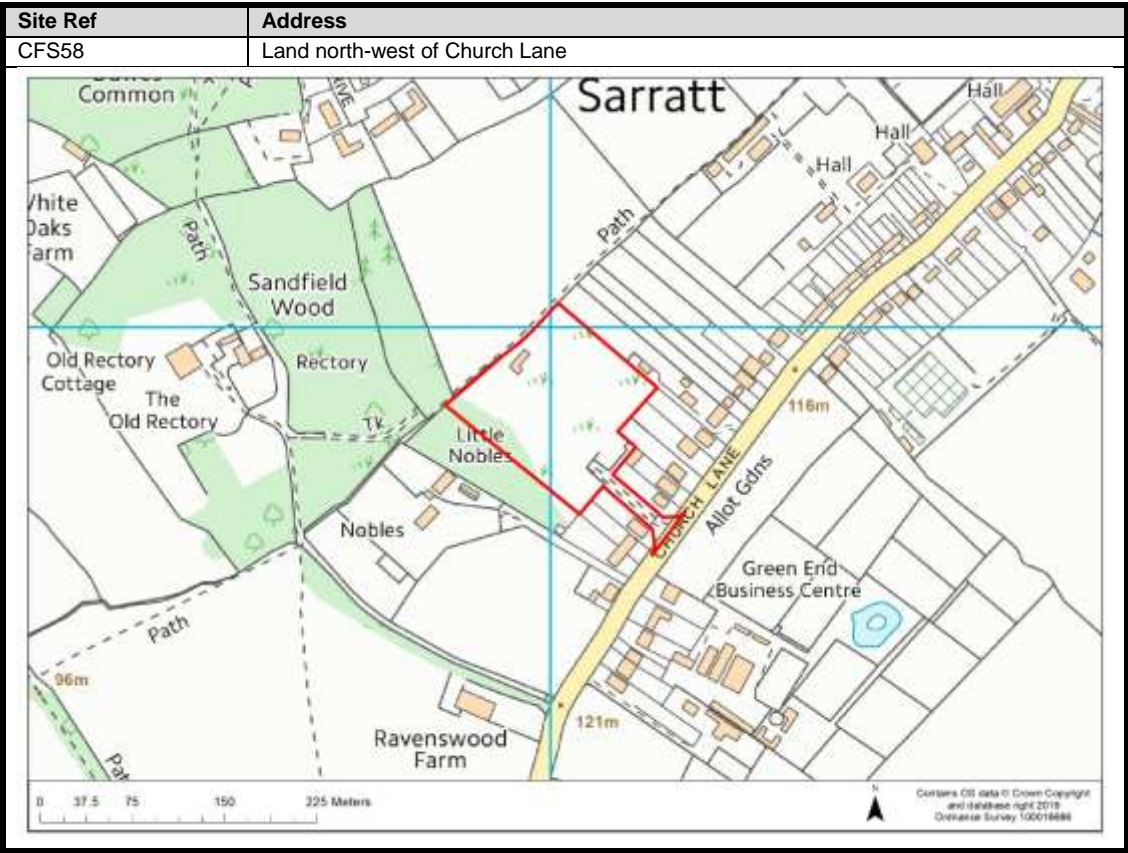
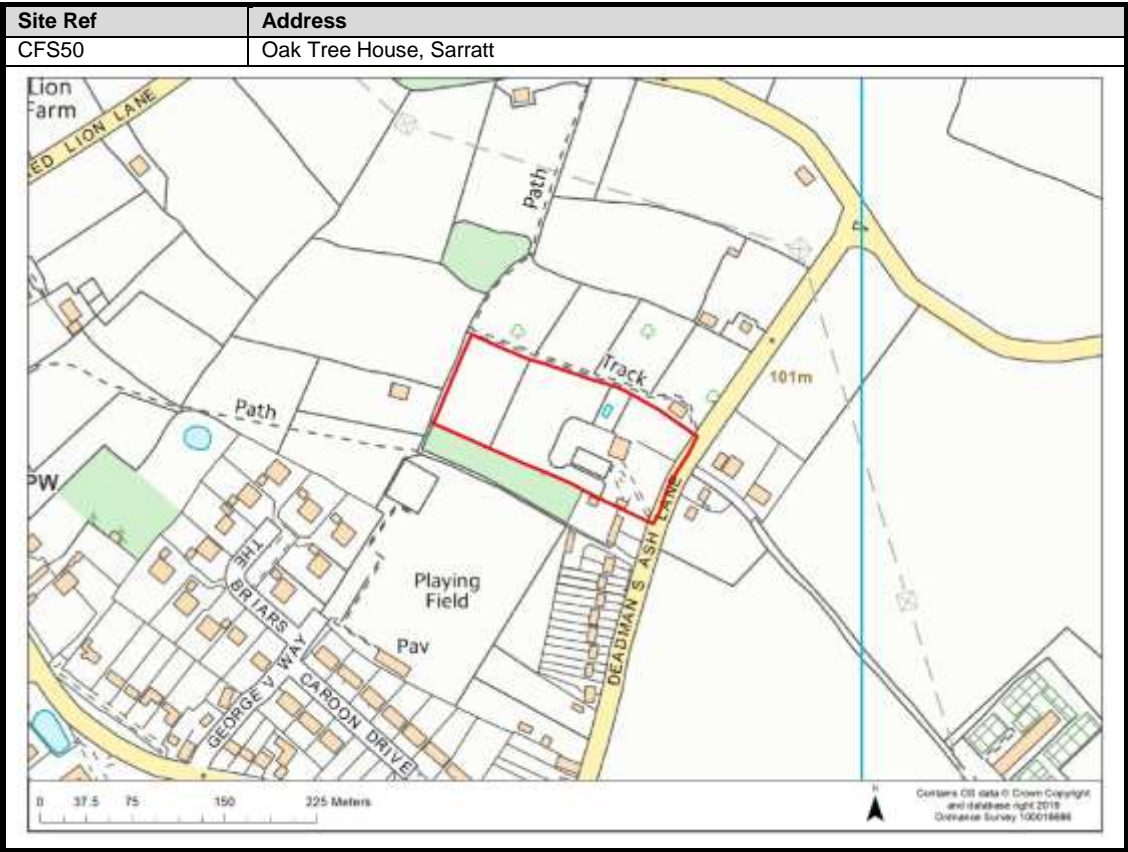
| Site Ref | Address |
|----------|----------------------------|
| CFS47b | Broswell Farm, Church Lane |



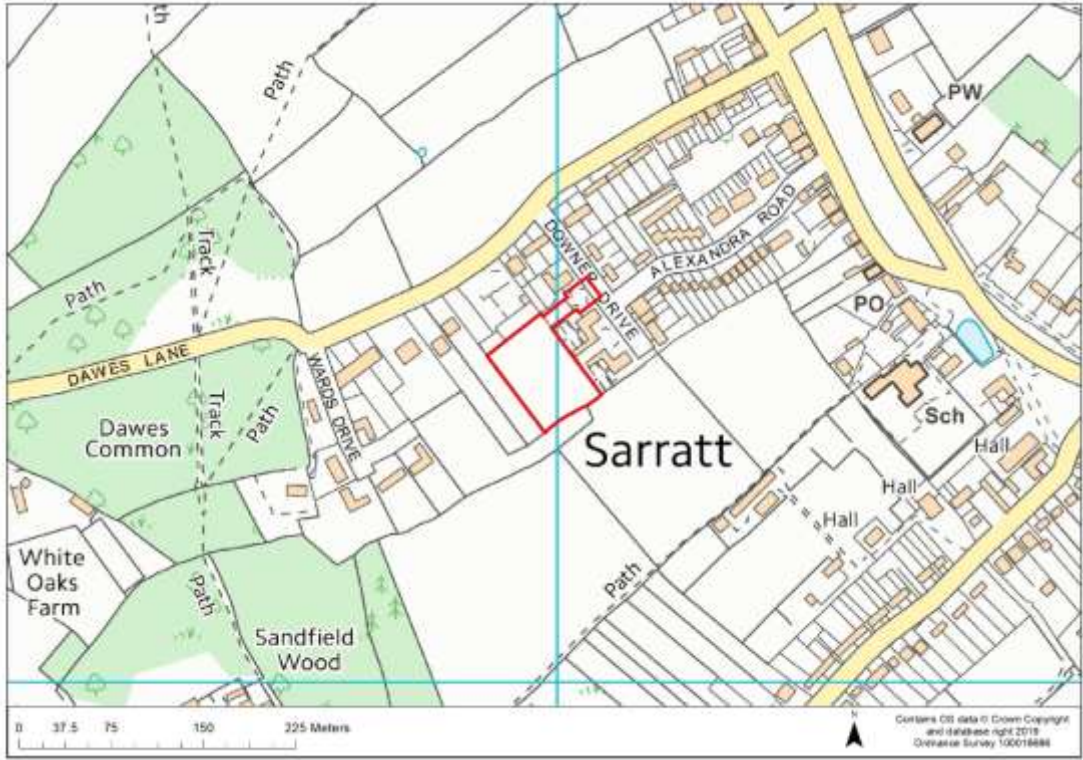
| Site Ref | Address |
|----------|------------------------------|
| CFS47c | Adams Nurseries, Church Lane |







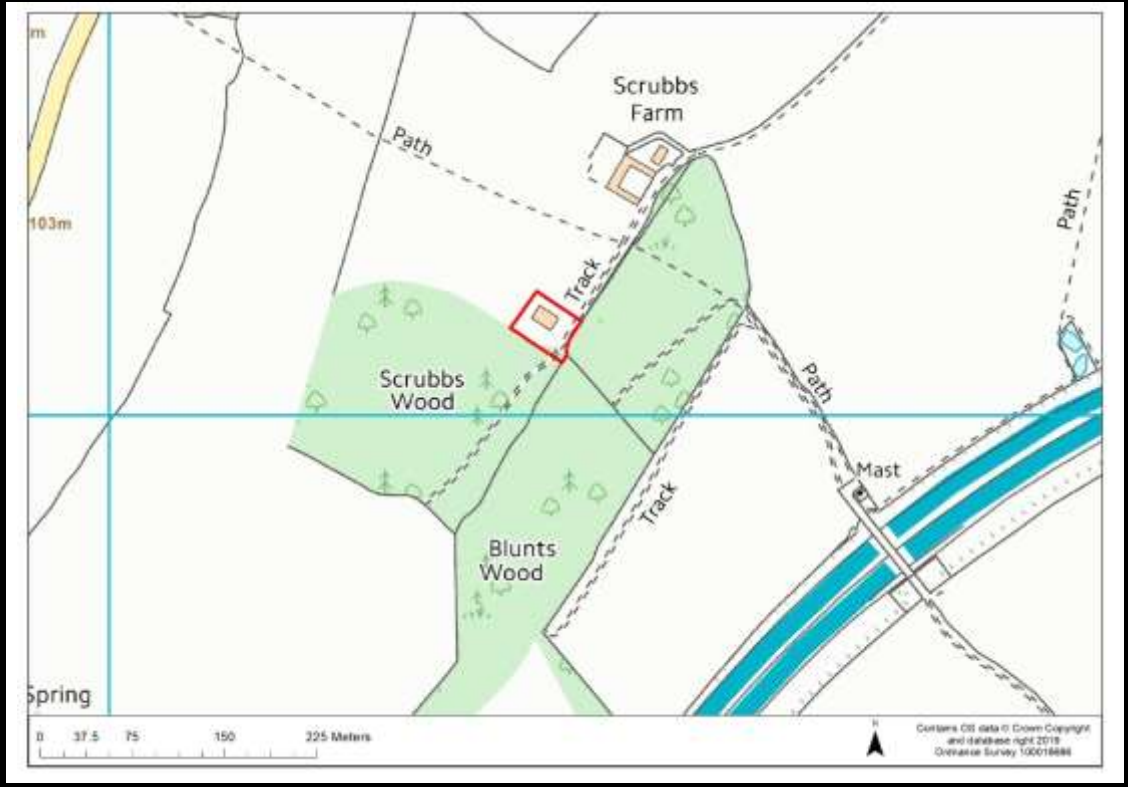
| Site Ref | Address |
|----------|------------------------------------|
| ACFS12 | Land rear of Fir Trees, Dawes Lane |



| Site Ref | Address |
|----------|---------------------------------|
| PSCFS2 | Land off 10 The Briars, Sarratt |

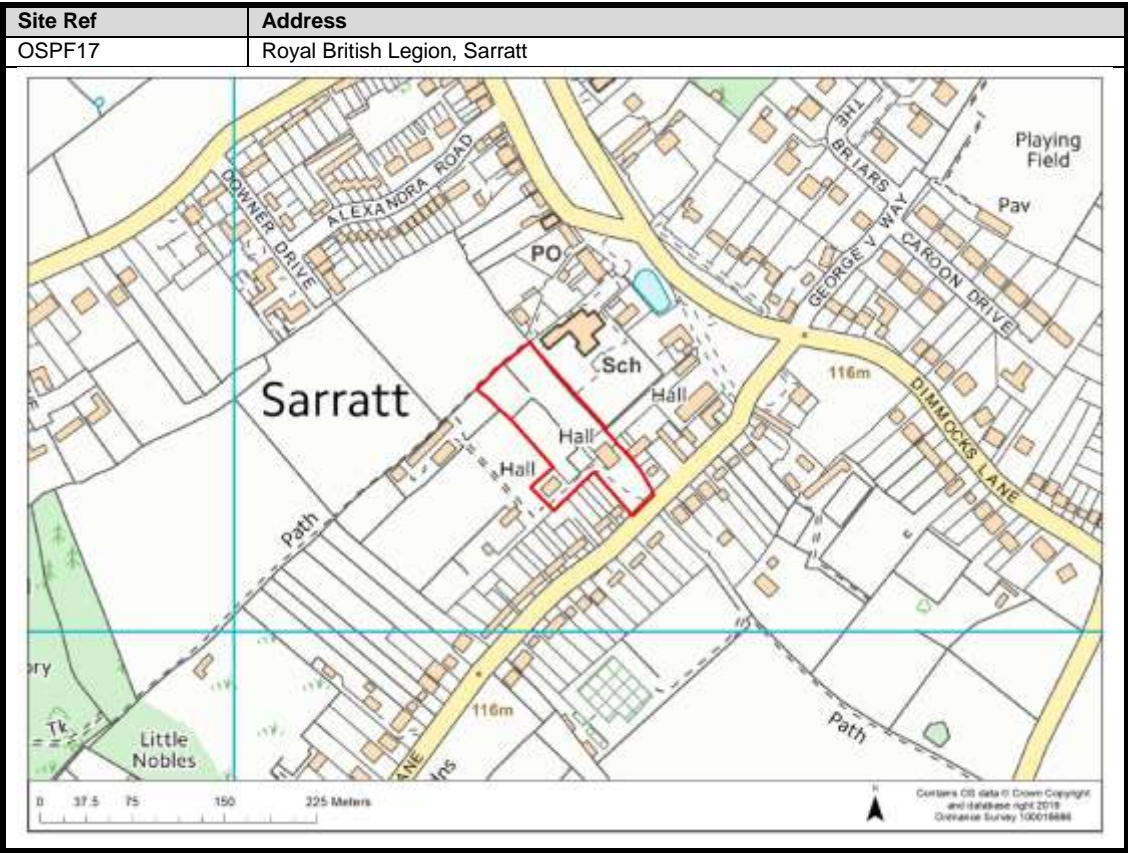
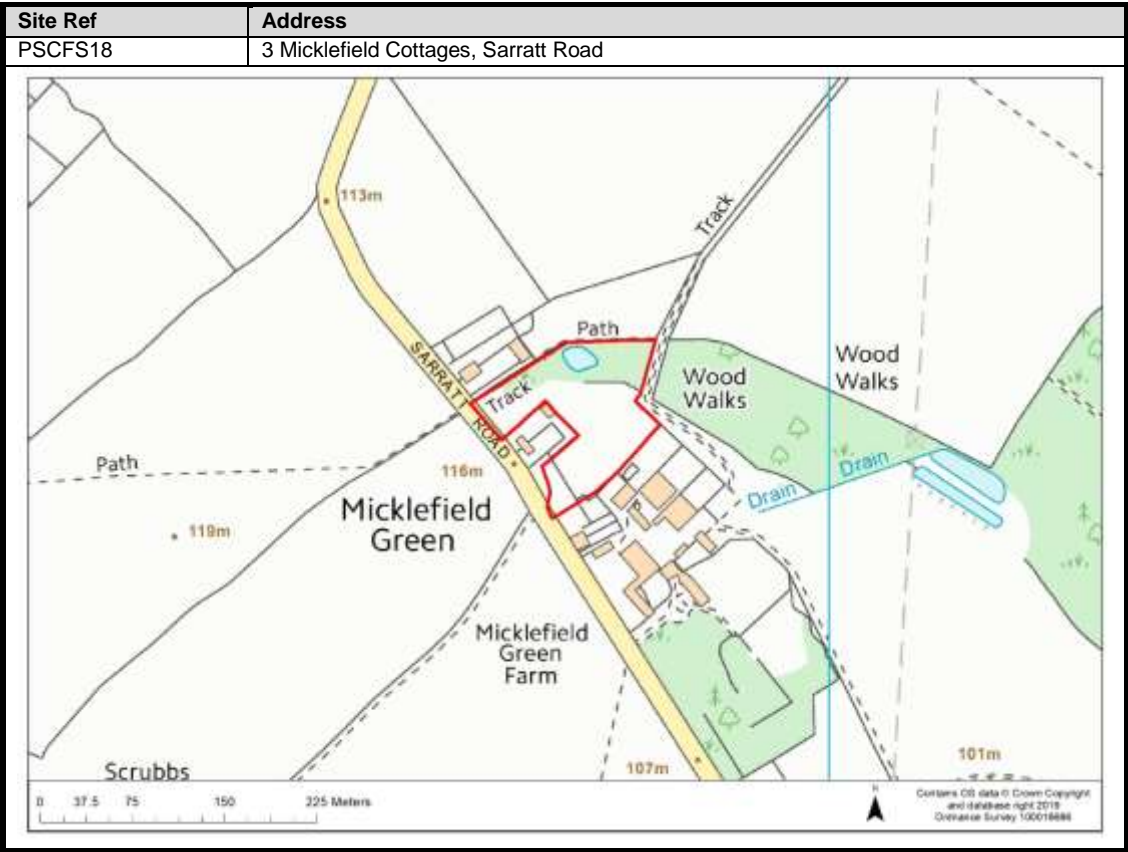


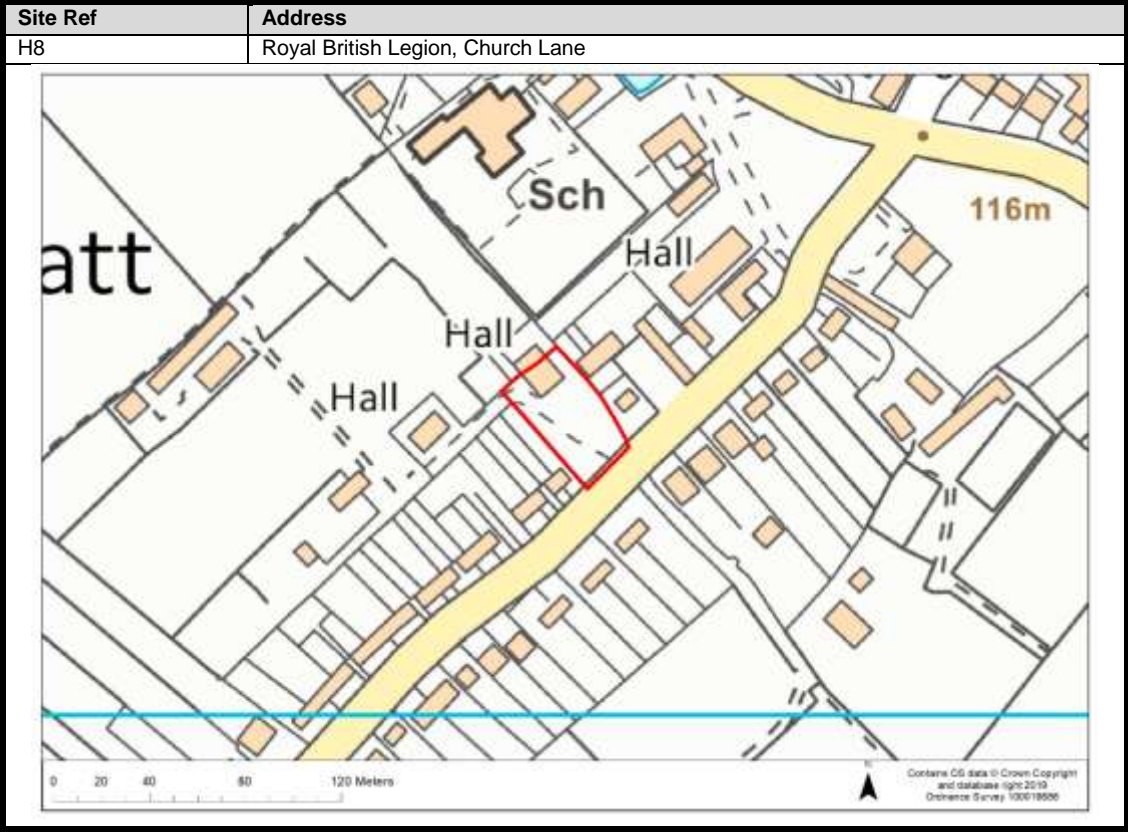
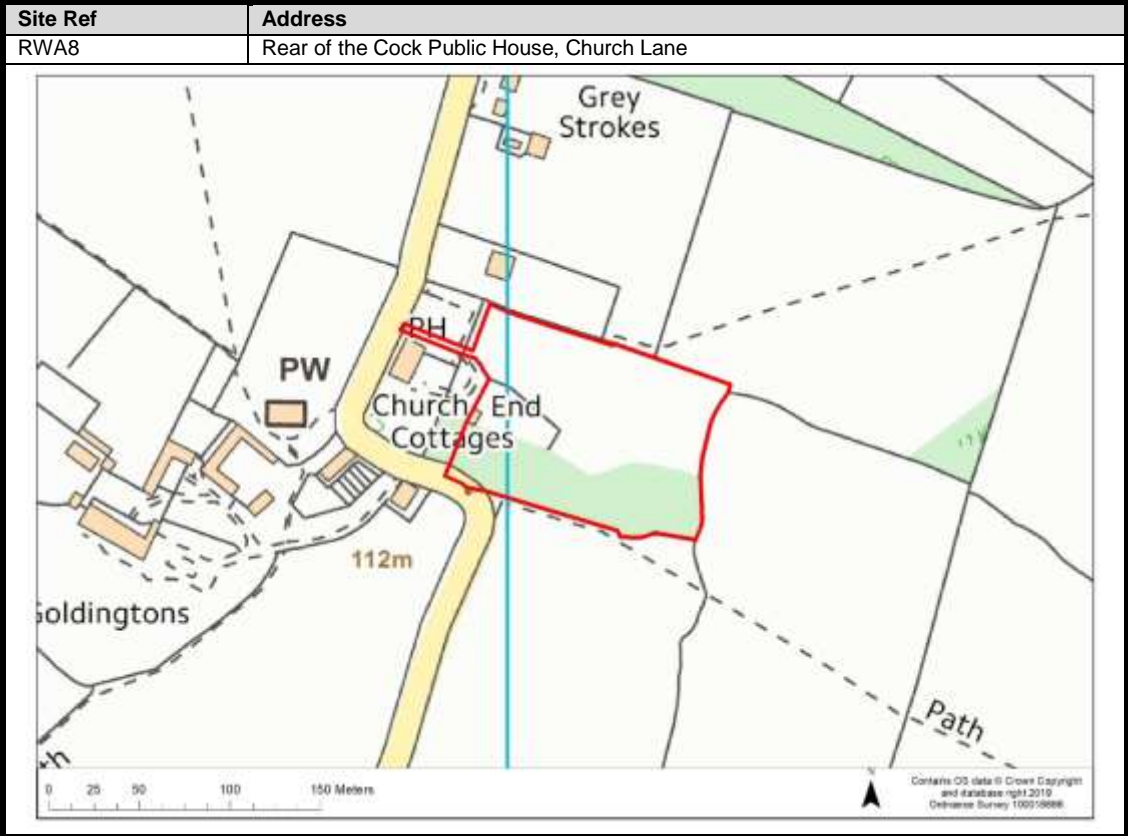
| Site Ref | Address |
|----------|----------------------------------|
| PSCFS7 | Barn, Scrubbs Wood, Sarratt Road |



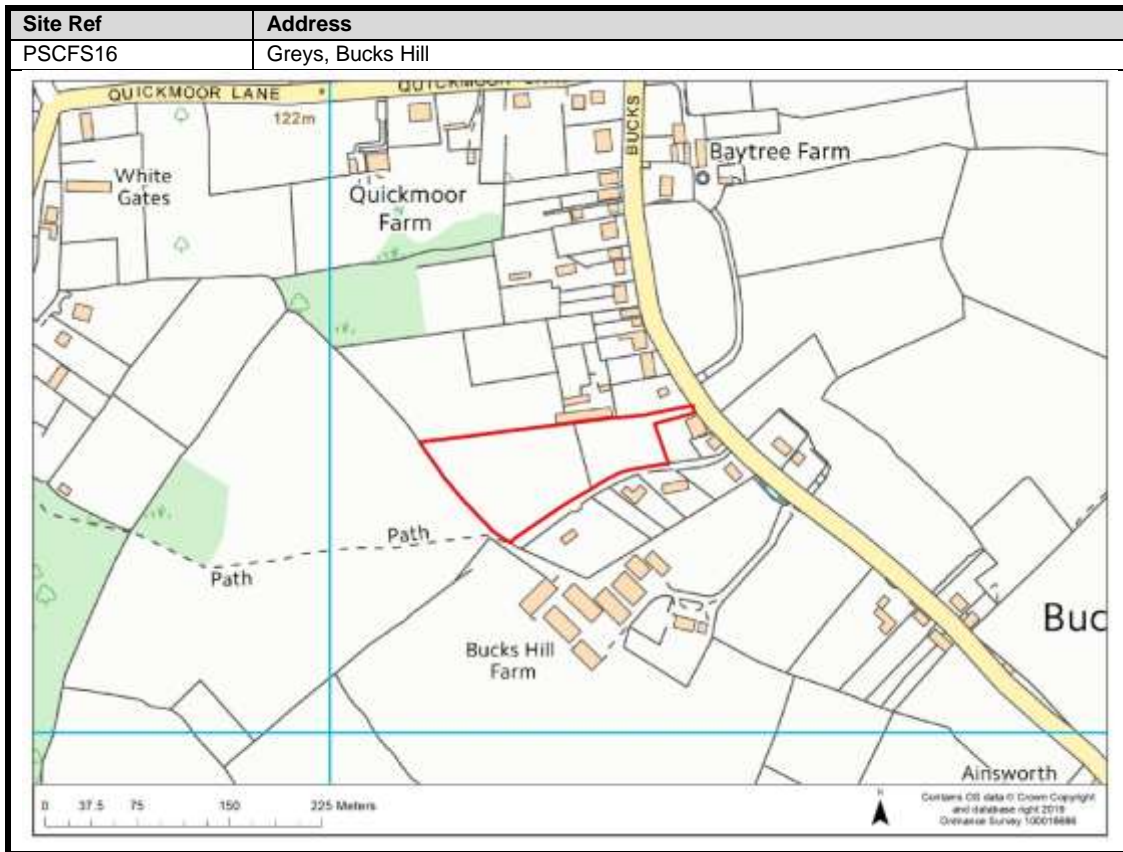
| Site Ref | Address |
|----------|-------------------------------|
| PSCFS15 | Land adjacent to 8 The Briars |





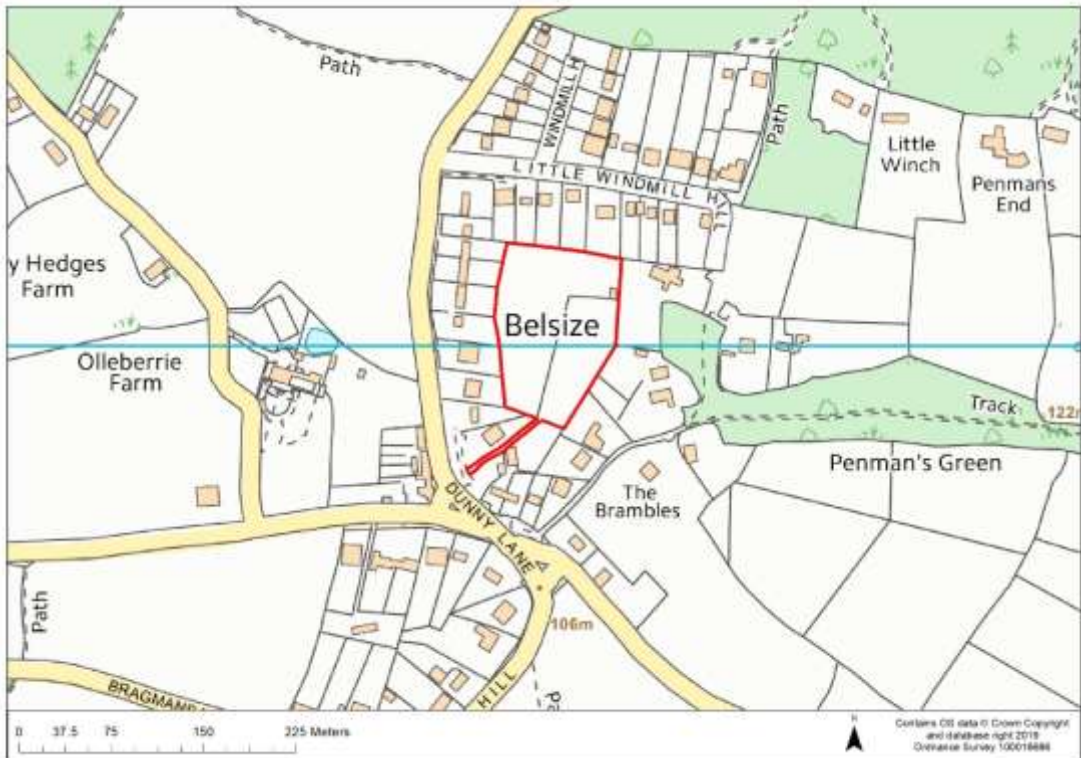


Bucks Hill



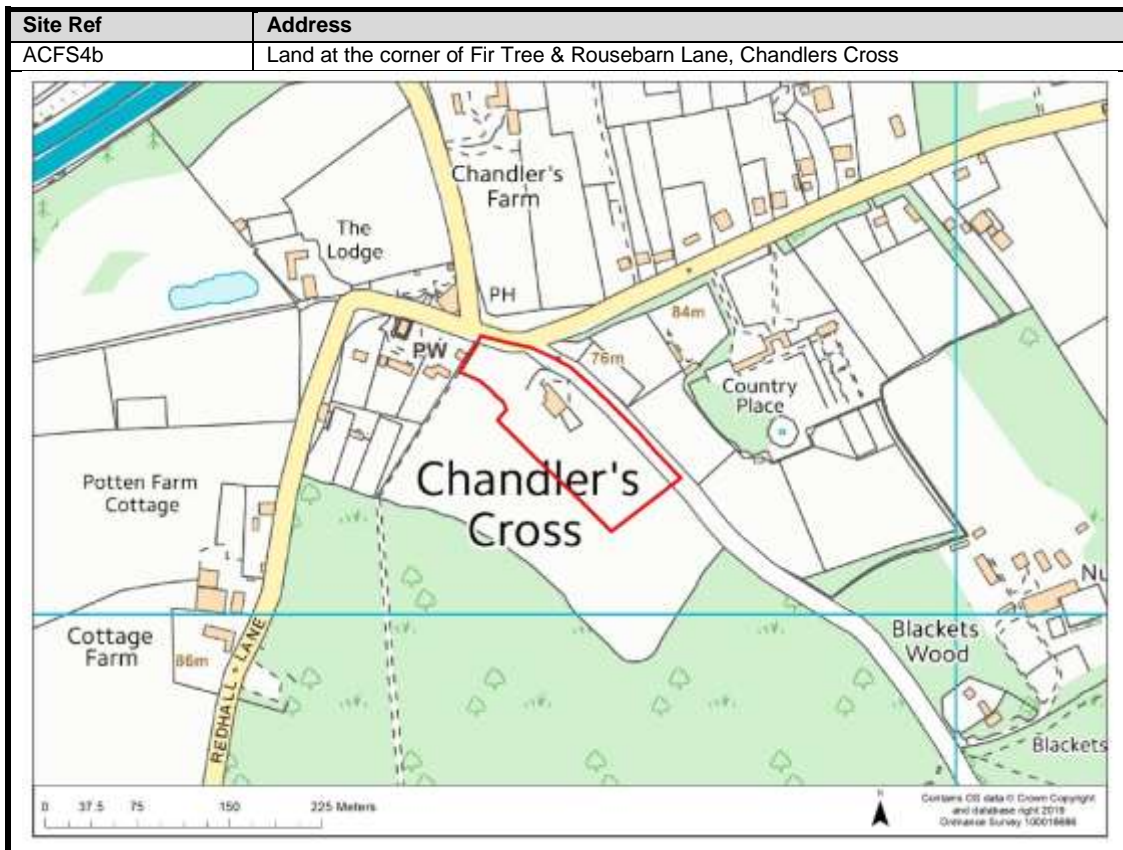
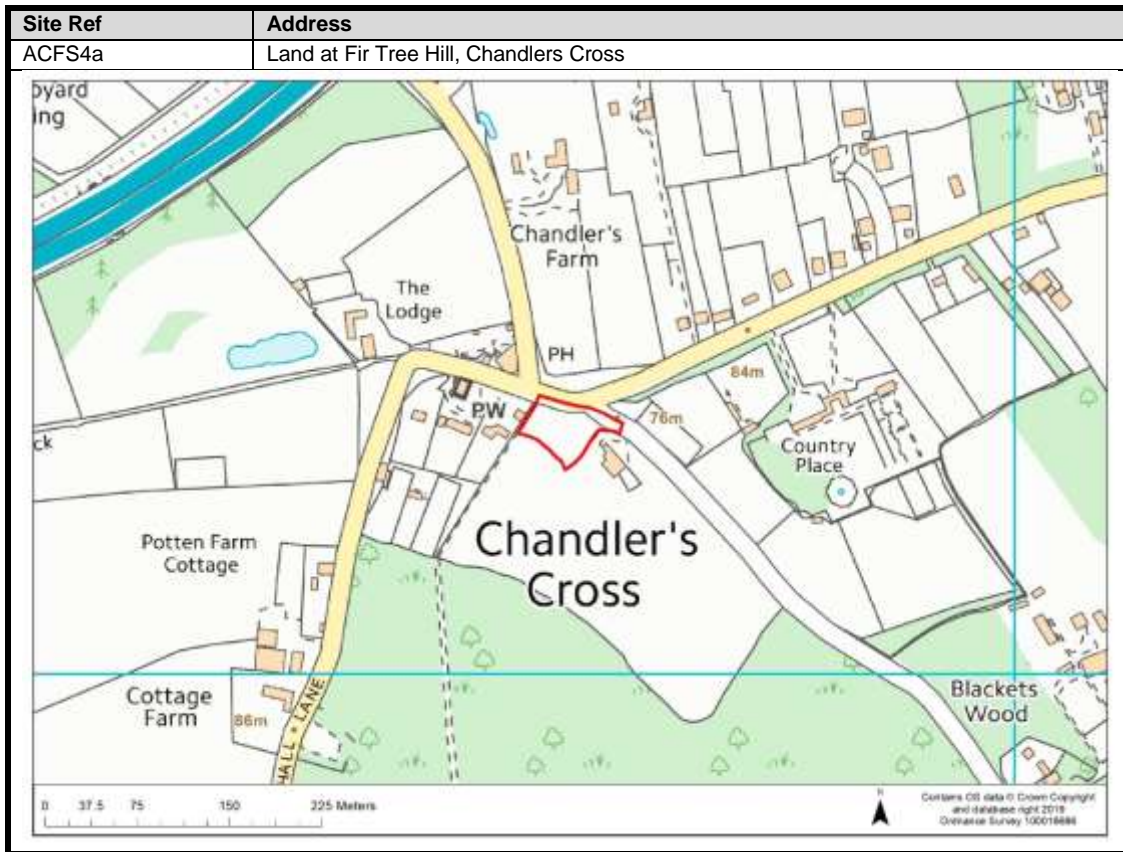
Belsize

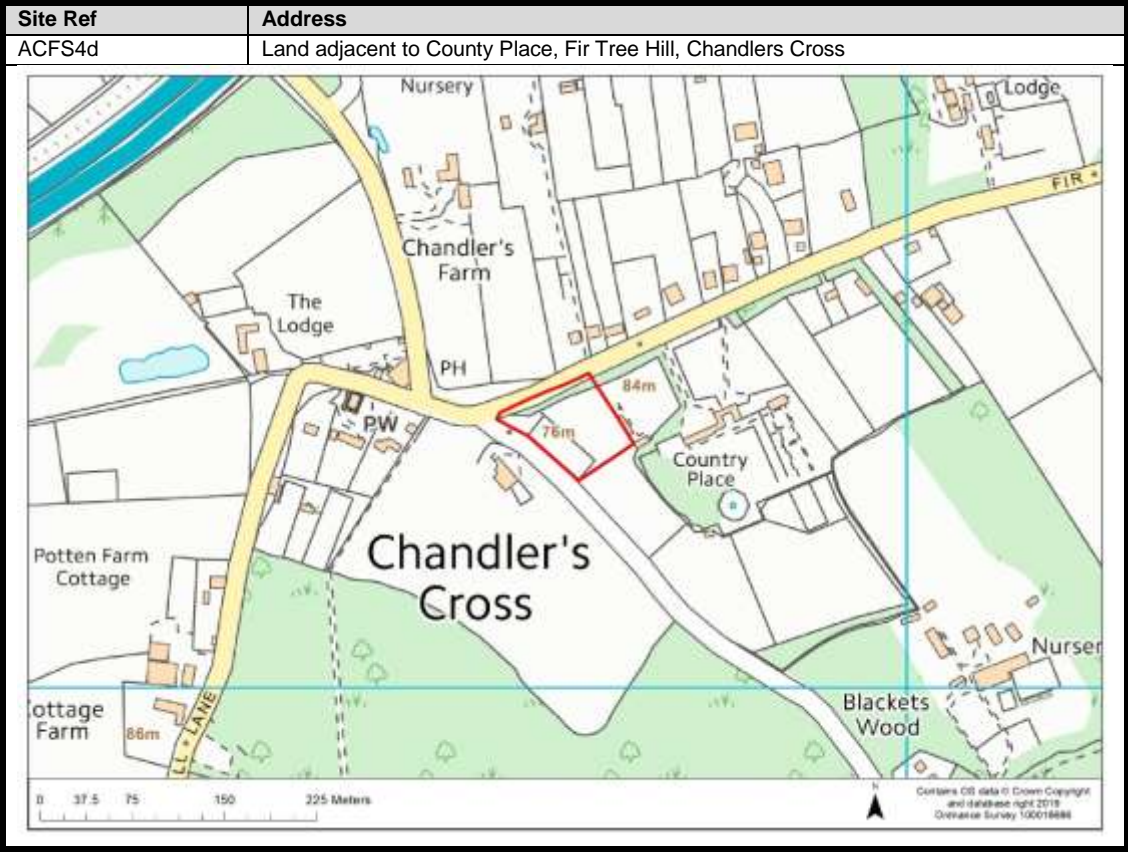
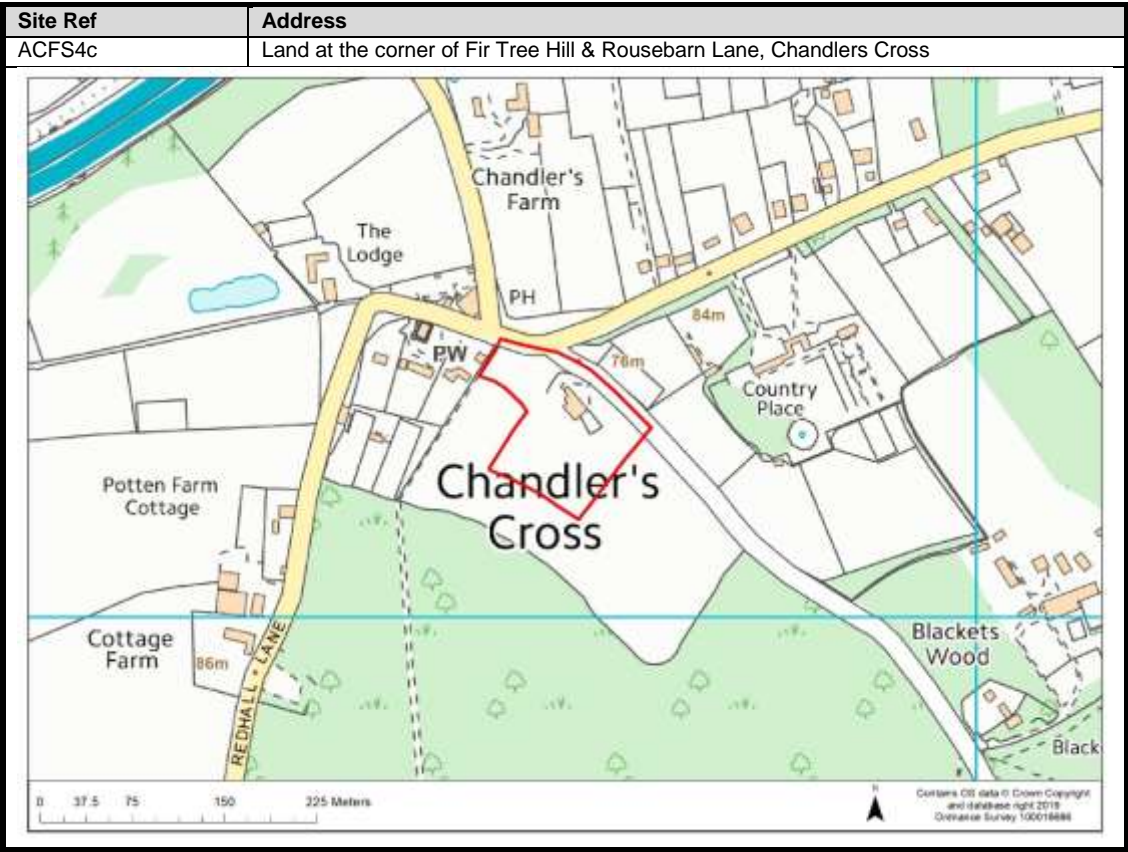
| Site Ref | Address |
|----------|--|
| CFS51 | Land rear of Great Winch off Dunny Lane, Little Windmill Drive |

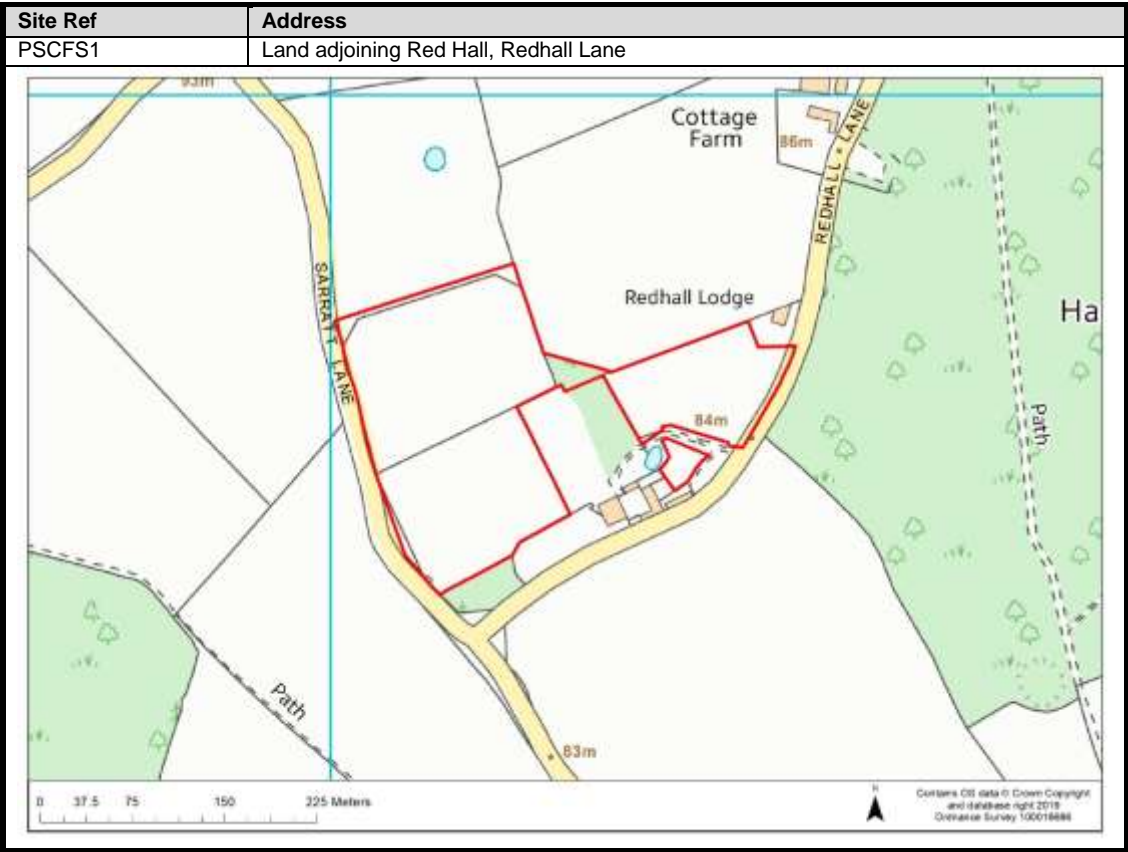


The map displays a residential area with several streets and landmarks. A red polygon highlights the site location, which is situated at the rear of Great Winch, off Dunny Lane, and Little Windmill Drive. Other labeled areas include Little Winch, Penmans End, Penman's Green, The Brambles, and Olleberrie Farm. A scale bar at the bottom left indicates distances up to 325 meters. A north arrow and copyright information are located at the bottom right.

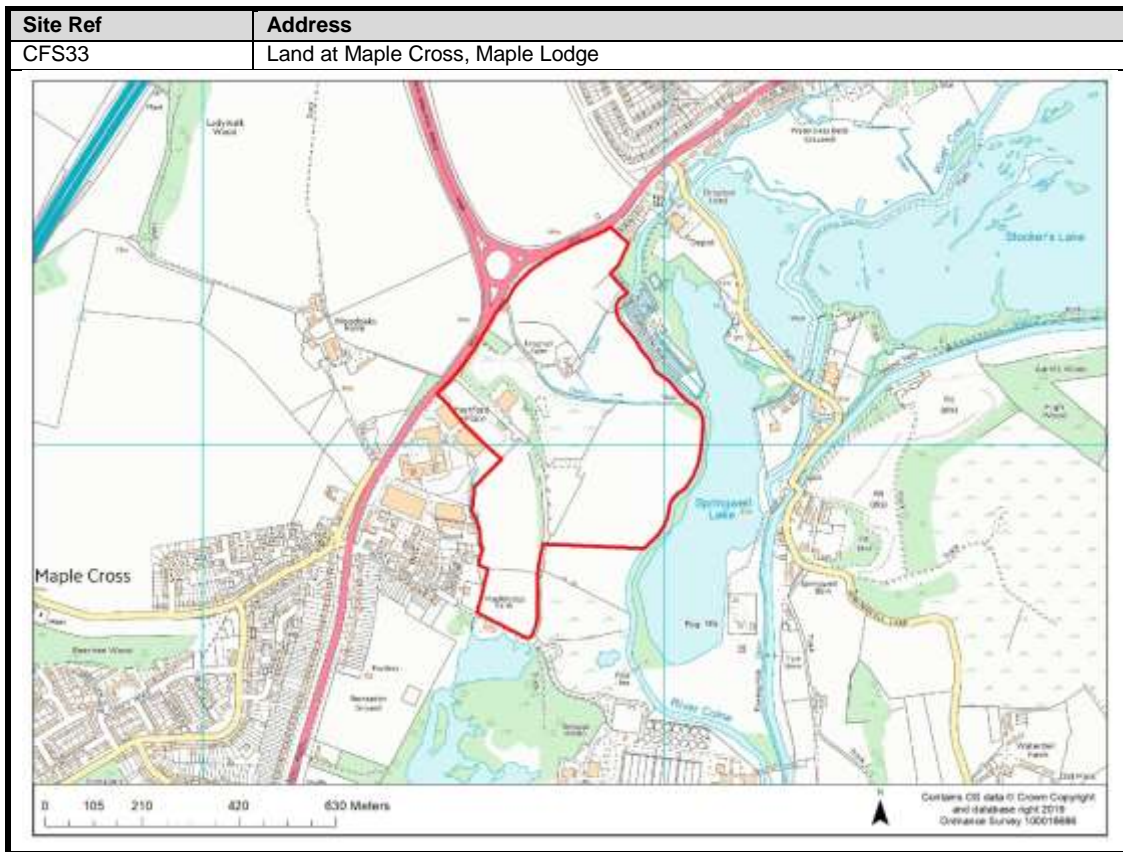
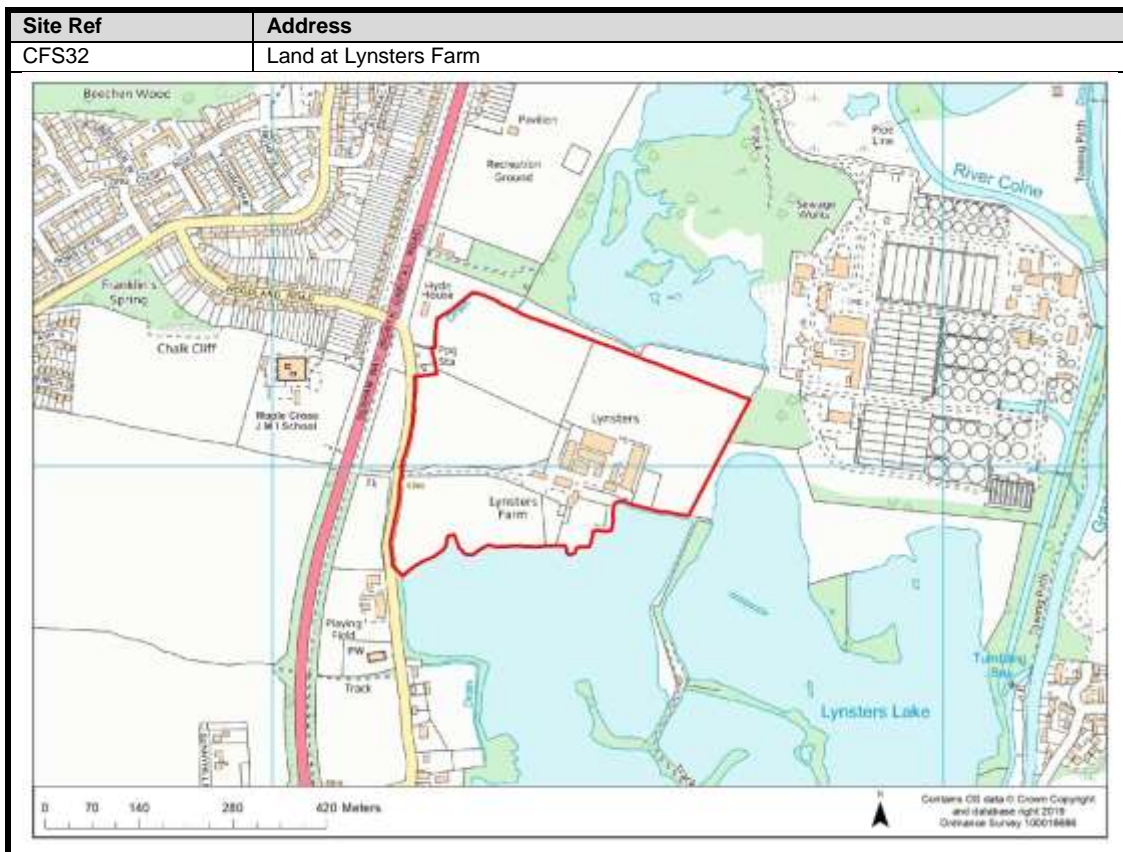
Chandlers Cross







Maple Cross



| Site Ref | Address |
|----------|--|
| CFS33a | Land at Maple Cross, Maple Lodge (revised boundary to exclude Thames Water land) |



| Site Ref | Address |
|----------|---|
| CFS34 | Land south of Hornhill Road and Woodland Road |

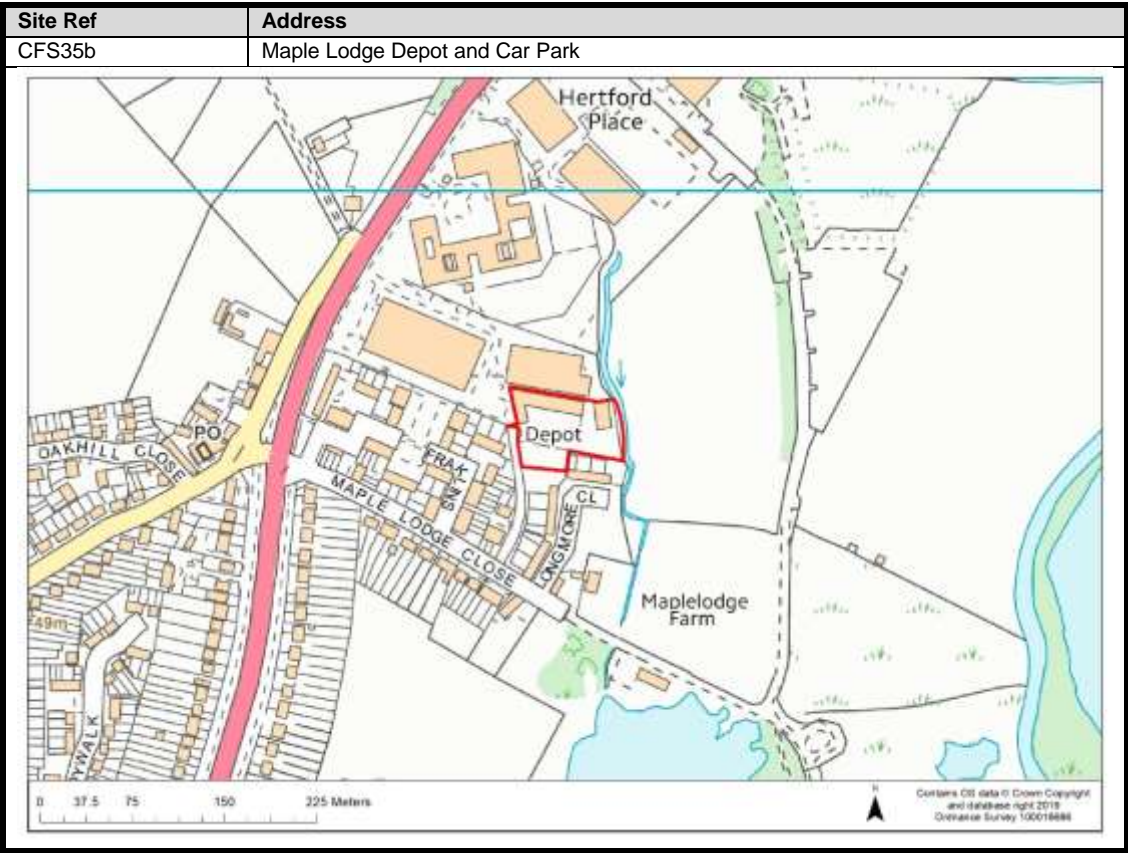
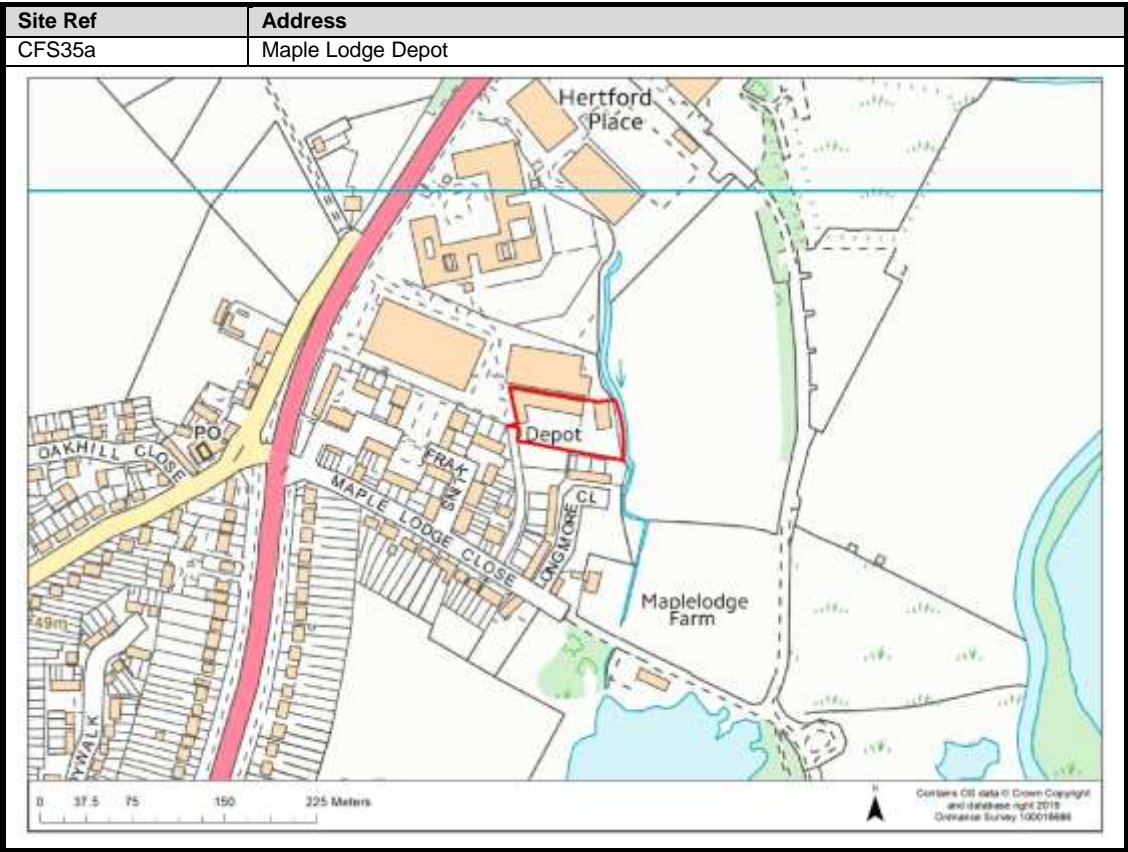


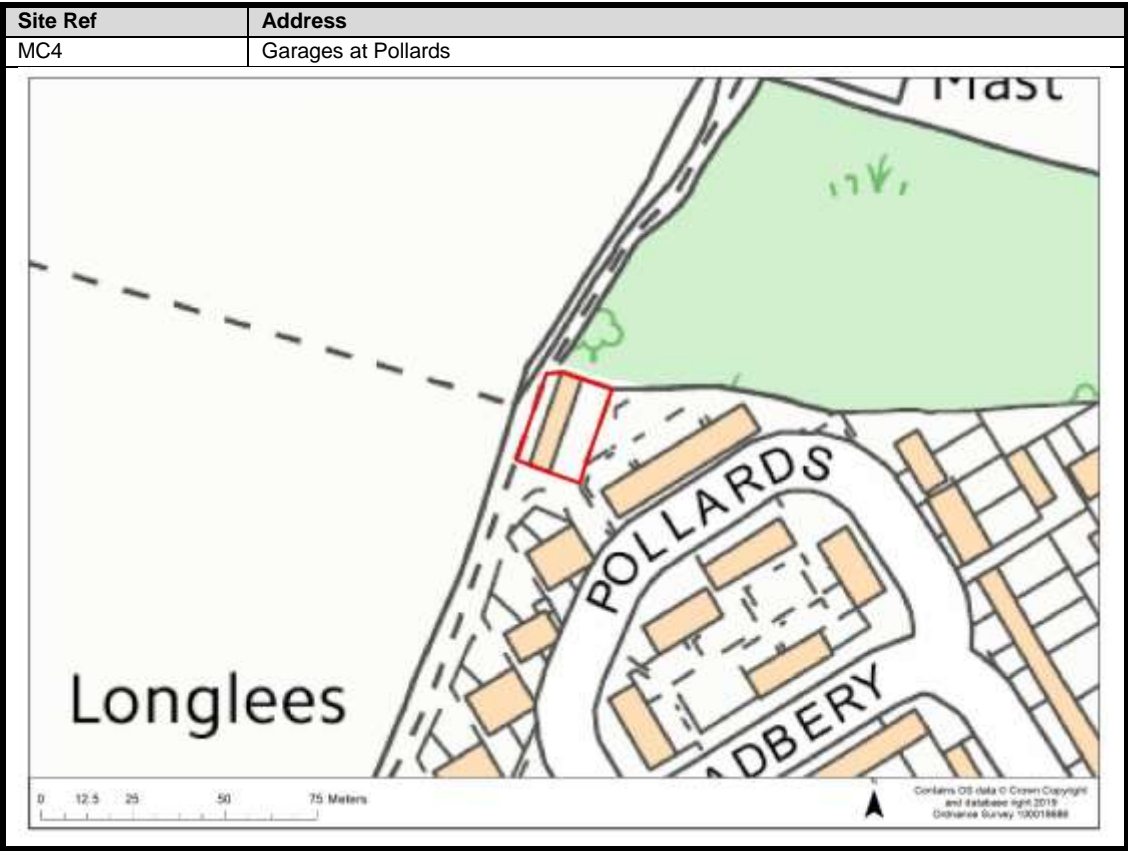
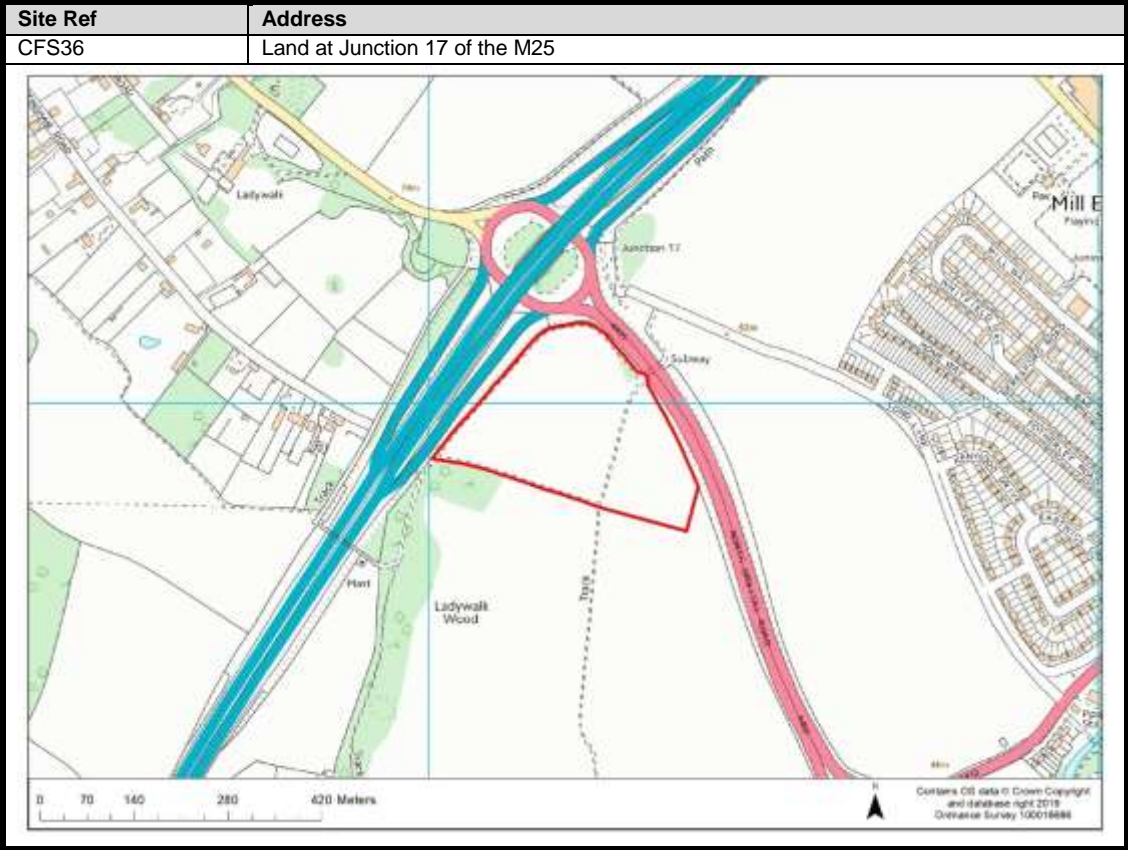
| Site Ref | Address |
|----------|---|
| CFS34a | Land south of Hornhill Road and Woodland Road (larger site) |

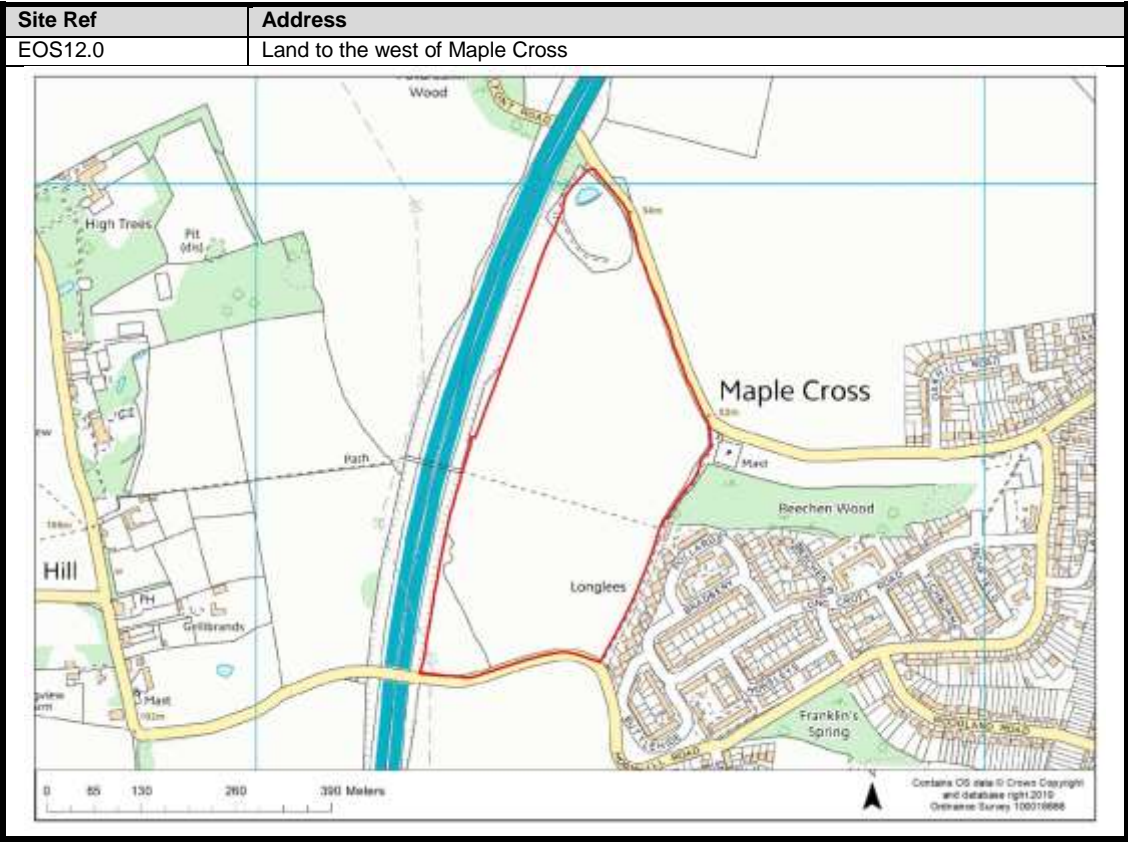
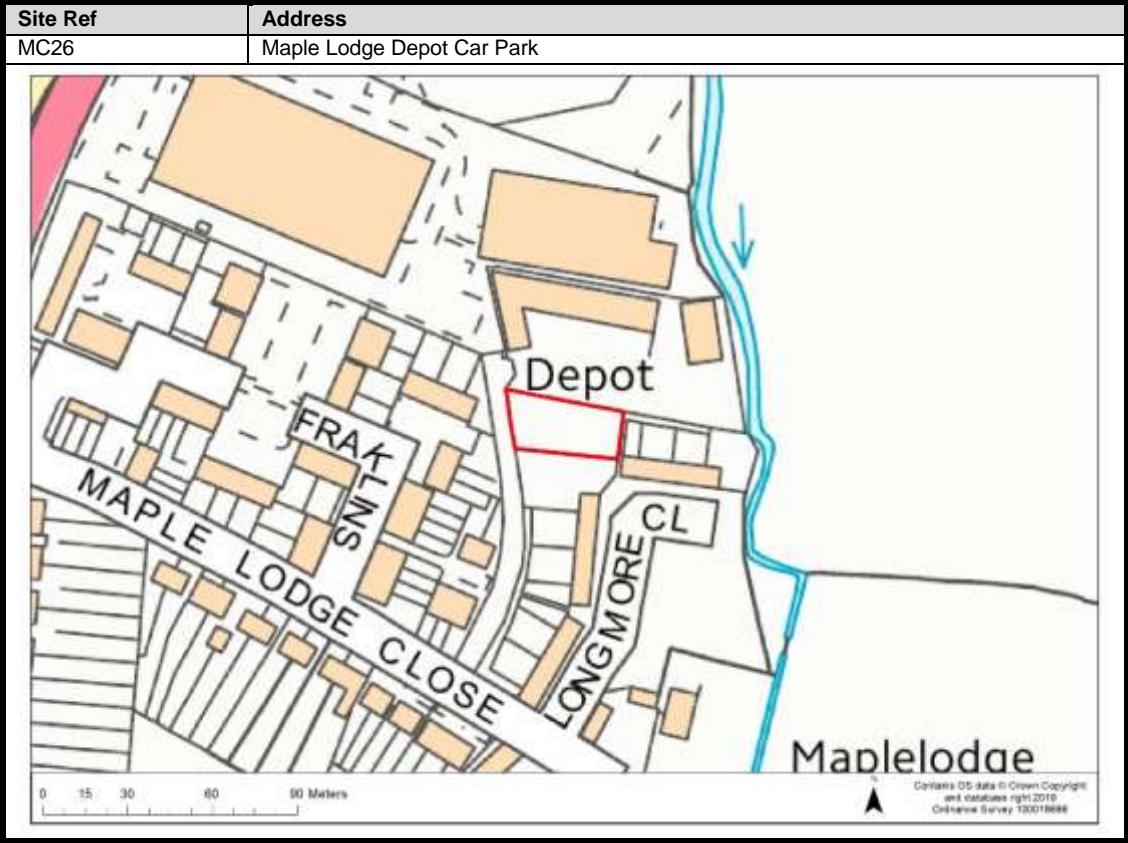


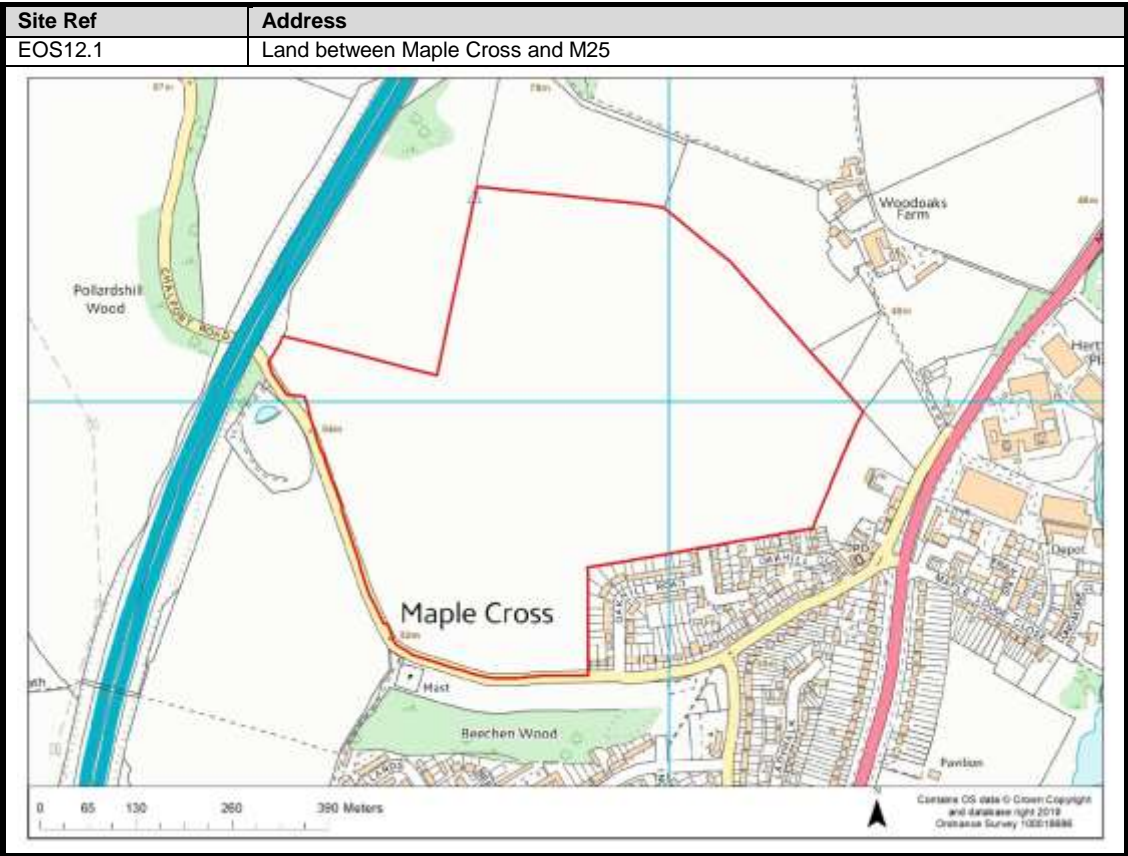
| Site Ref | Address |
|----------|---|
| CFS34b | Land south of Hornhill Road and Woodland Road (combined site) |



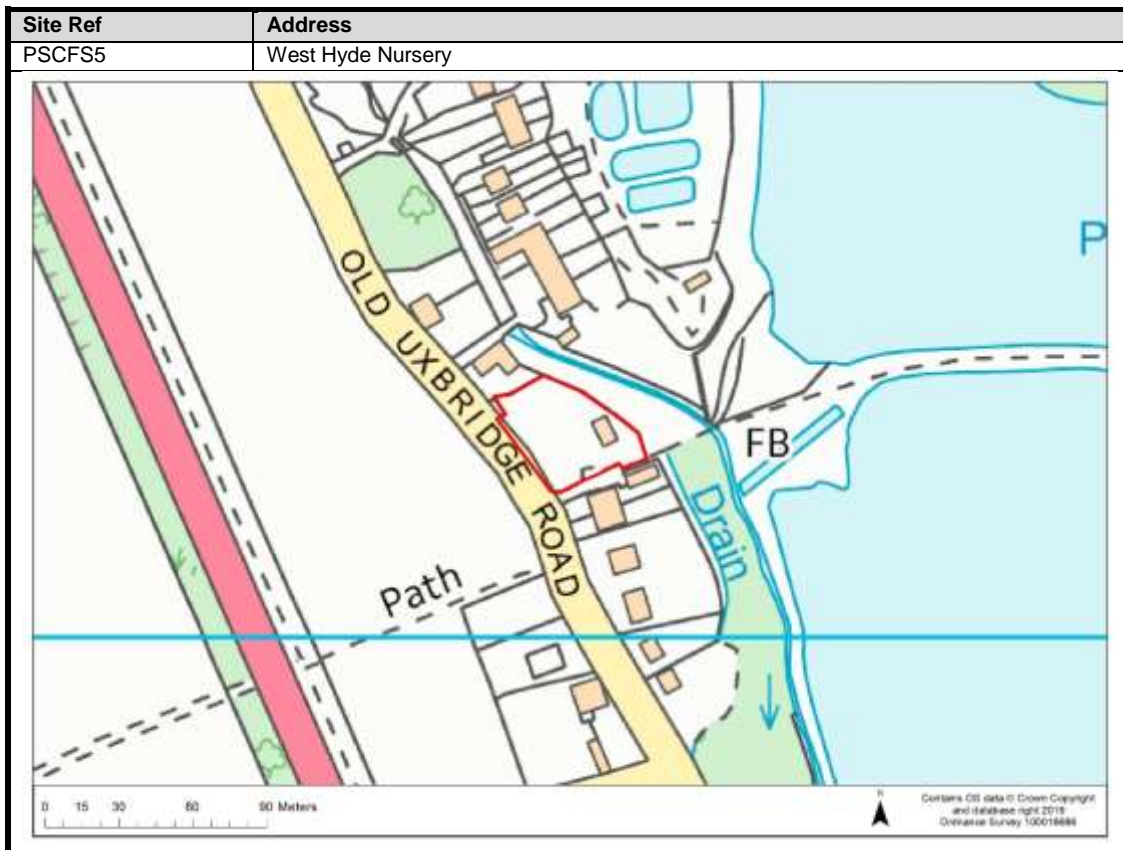


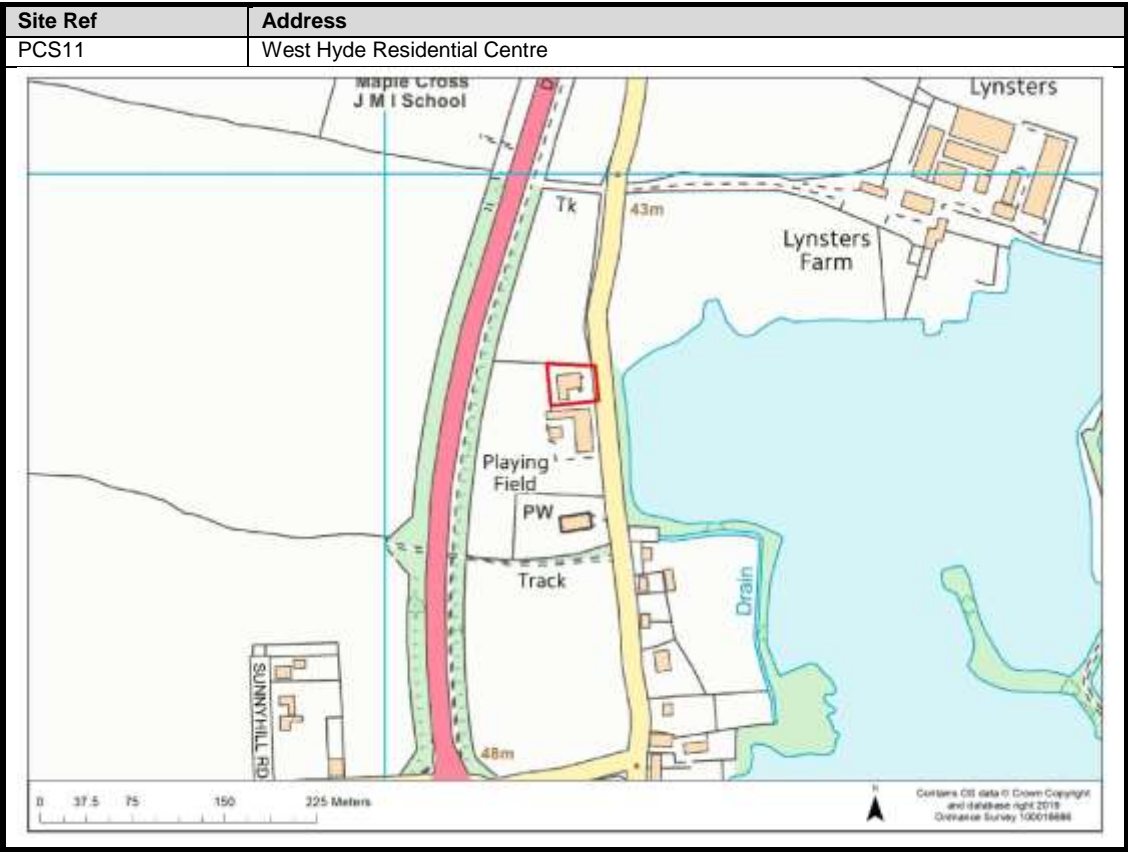




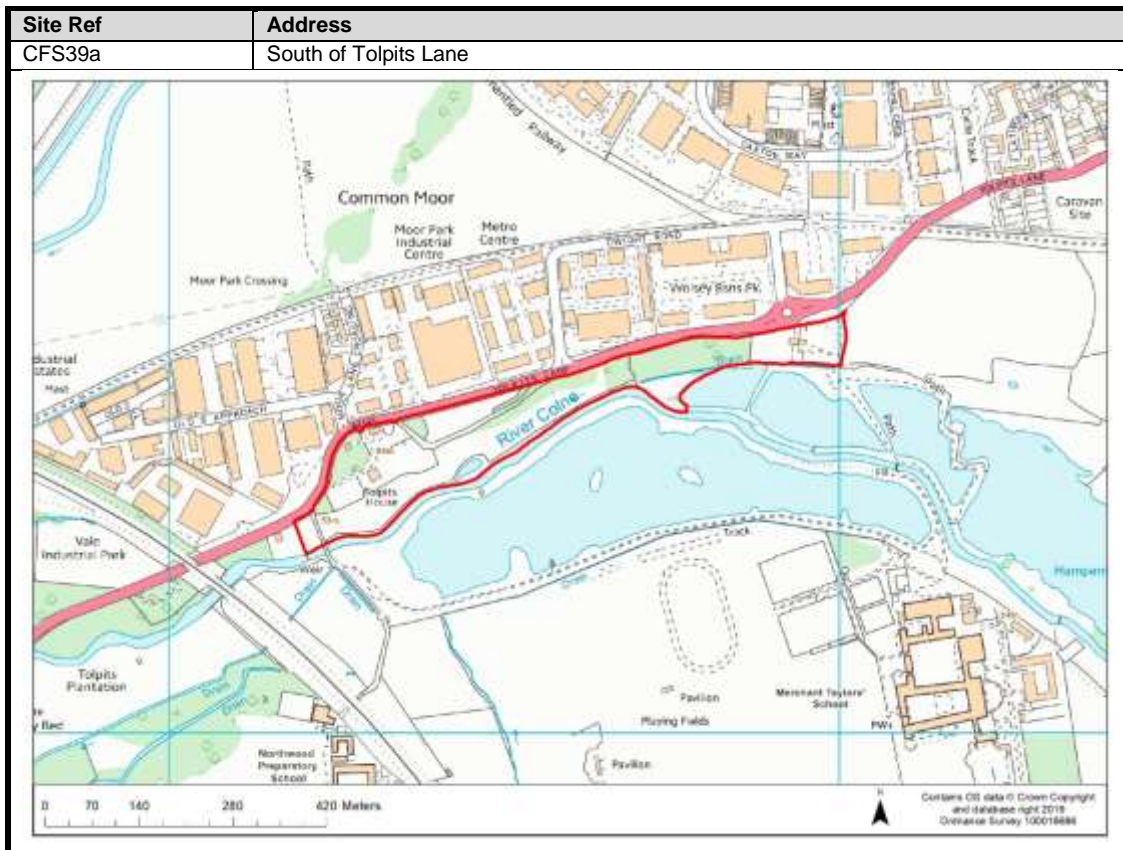
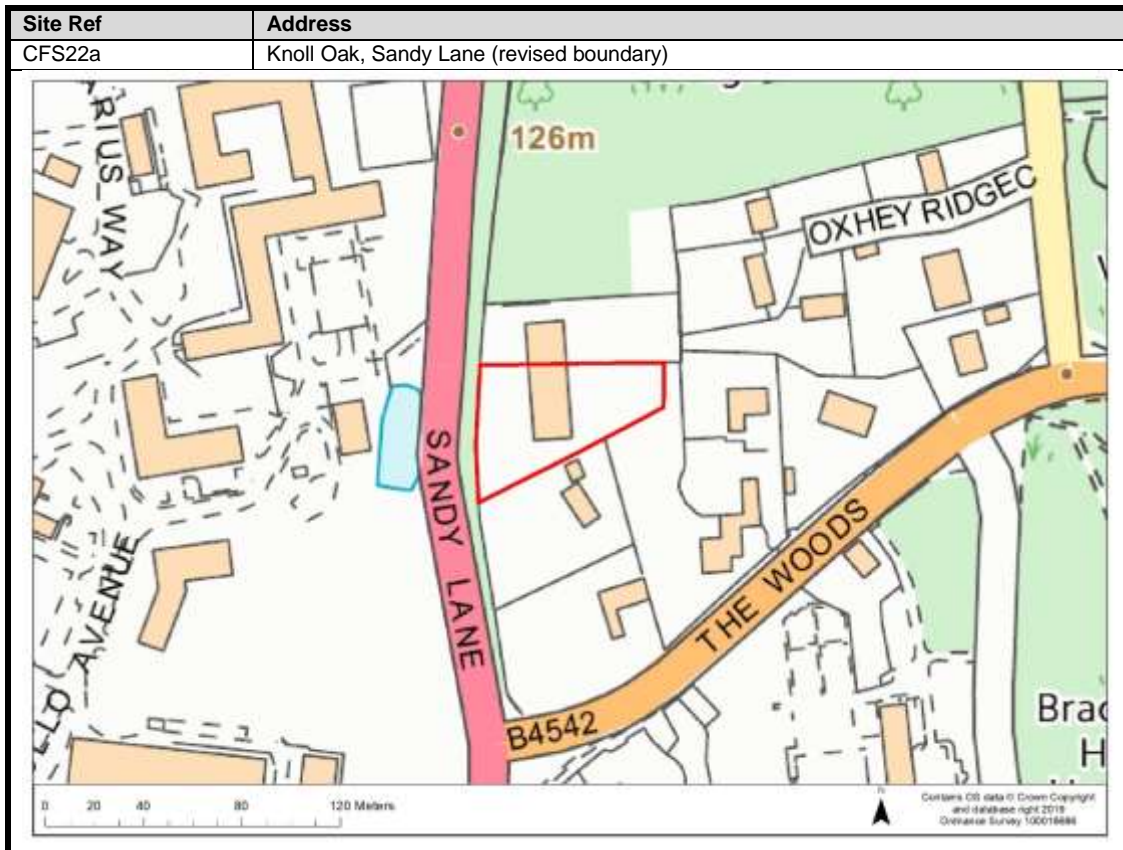


West Hyde





Moor Park & Eastbury

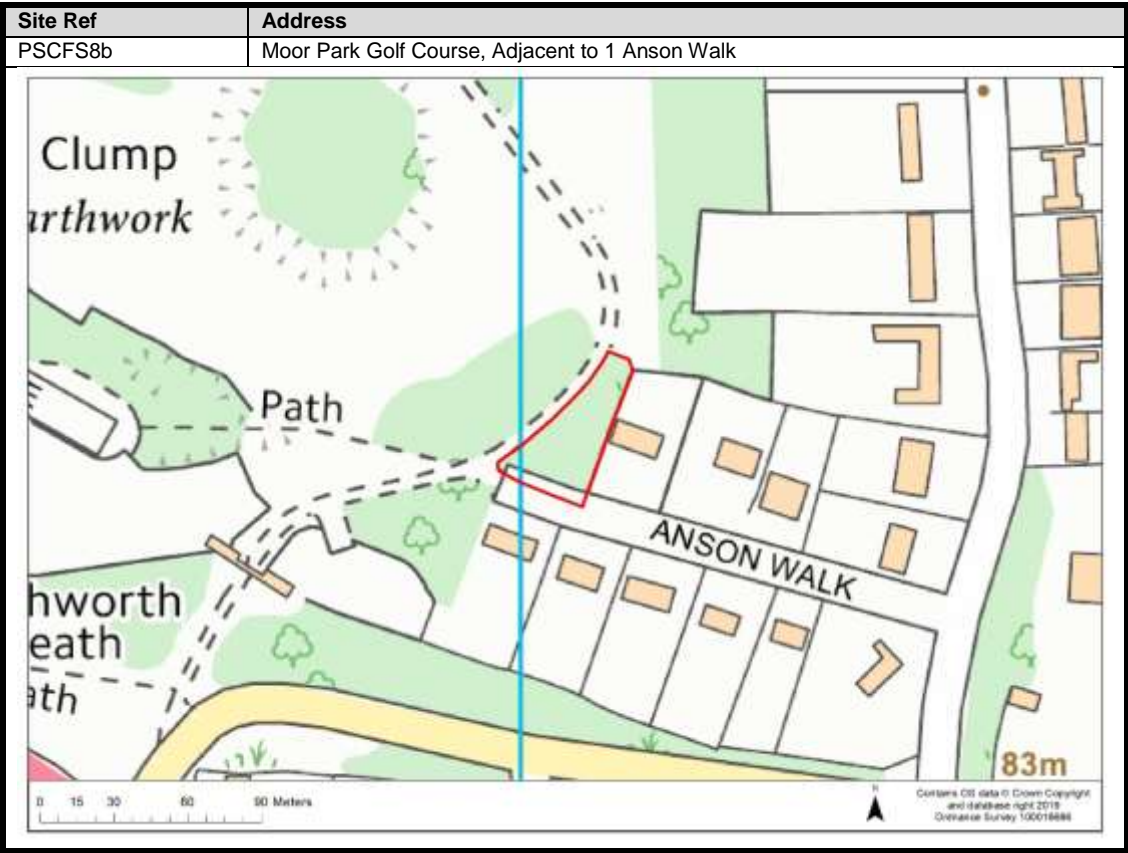
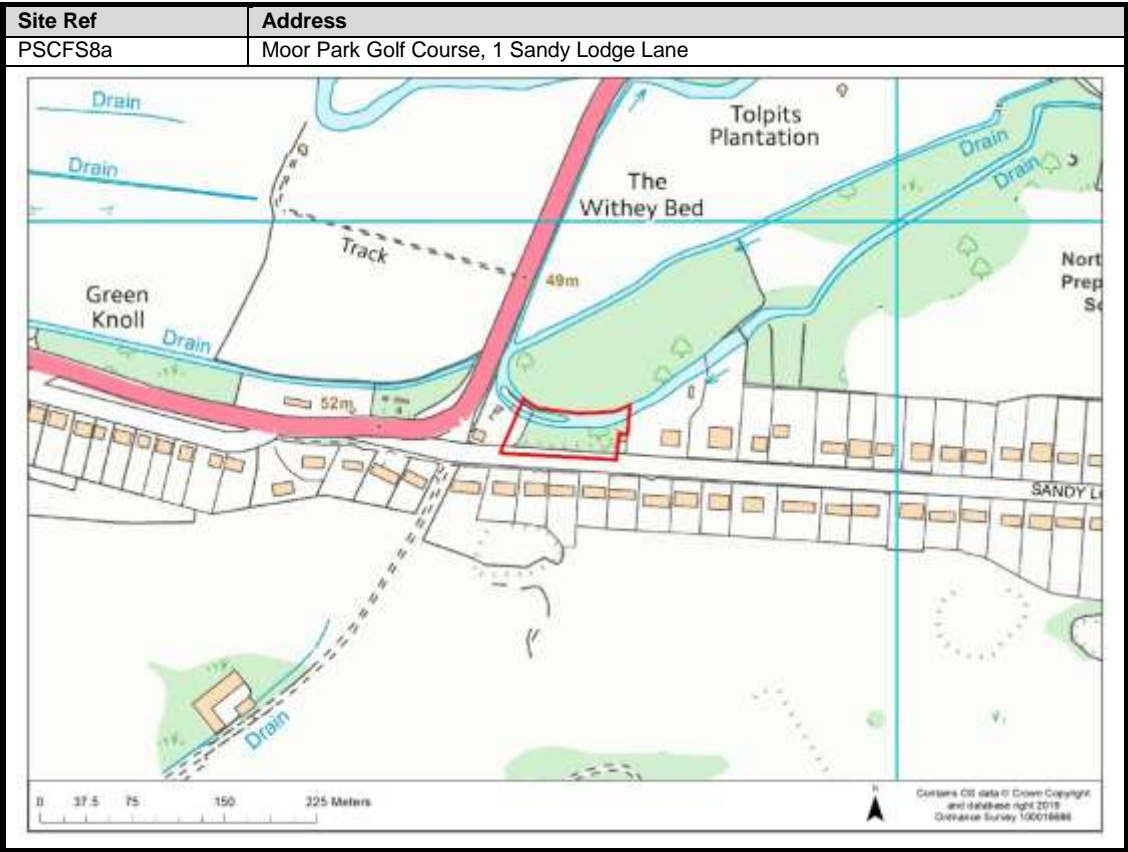


| Site Ref | Address |
|----------|---|
| CFS39b | Land to the east of Merchant Taylors School |

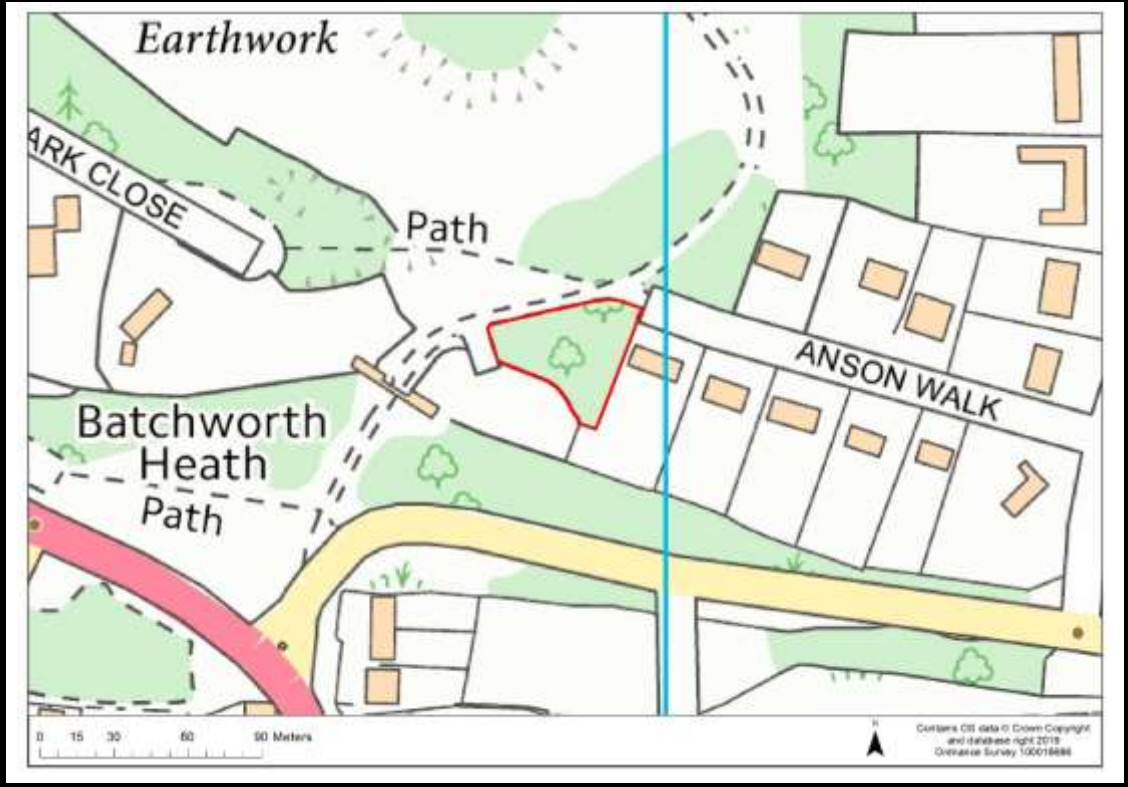


| Site Ref | Address |
|----------|---|
| CFS39c | Sandy Lodge Lane and Land at Askew Road |



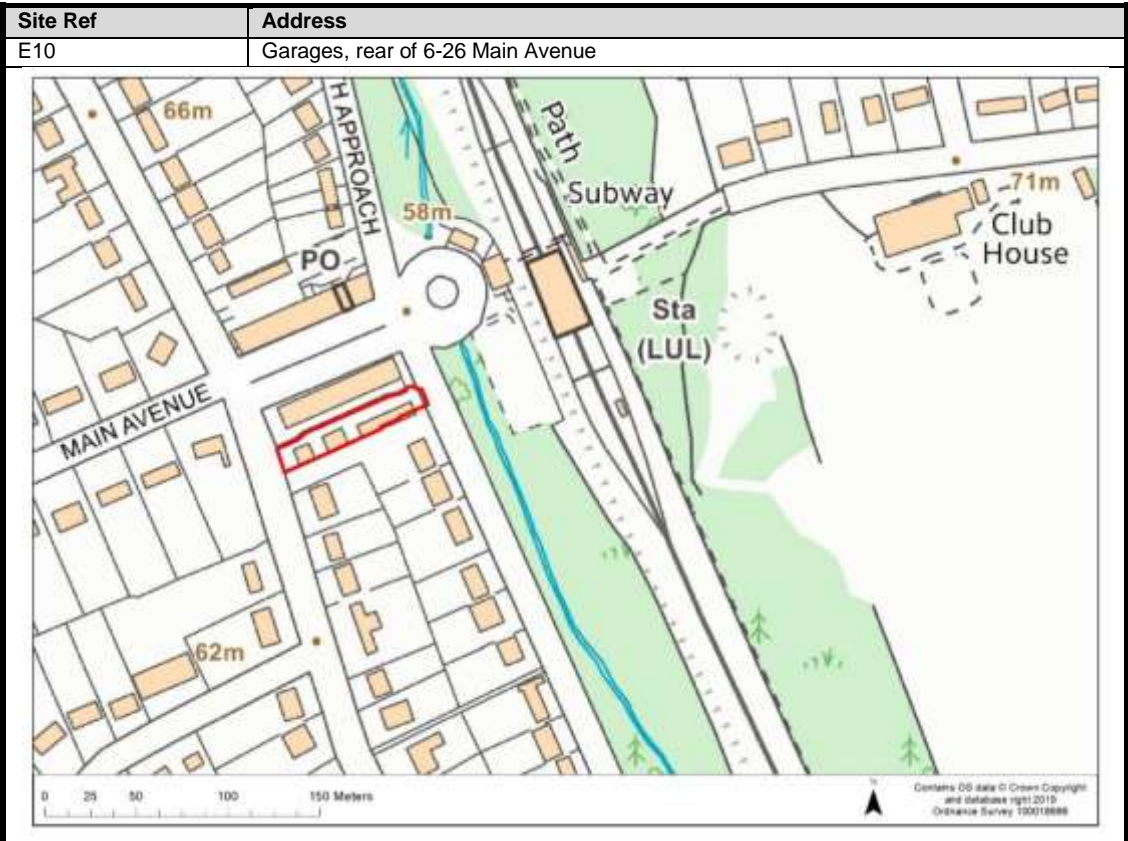
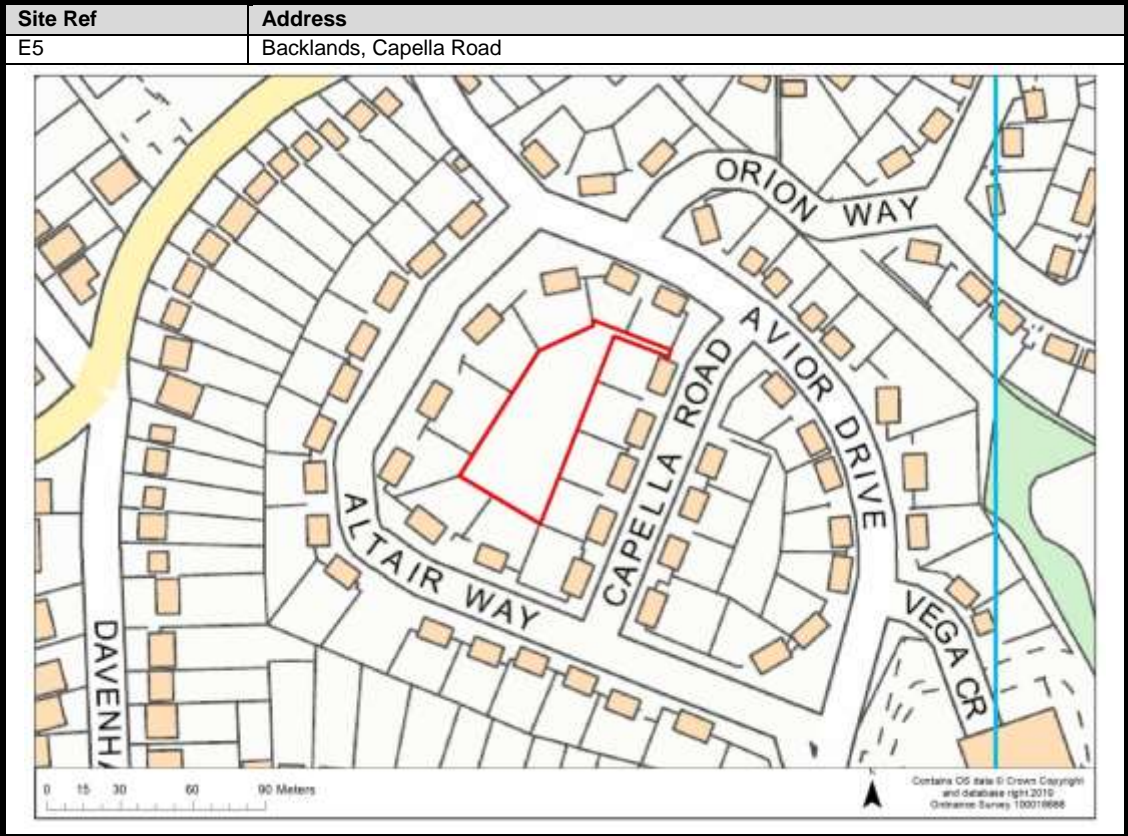


| Site Ref | Address |
|----------|---|
| PSCFS8c | Moor Park Golf Course, Adjacent to 2 Anson Walk |



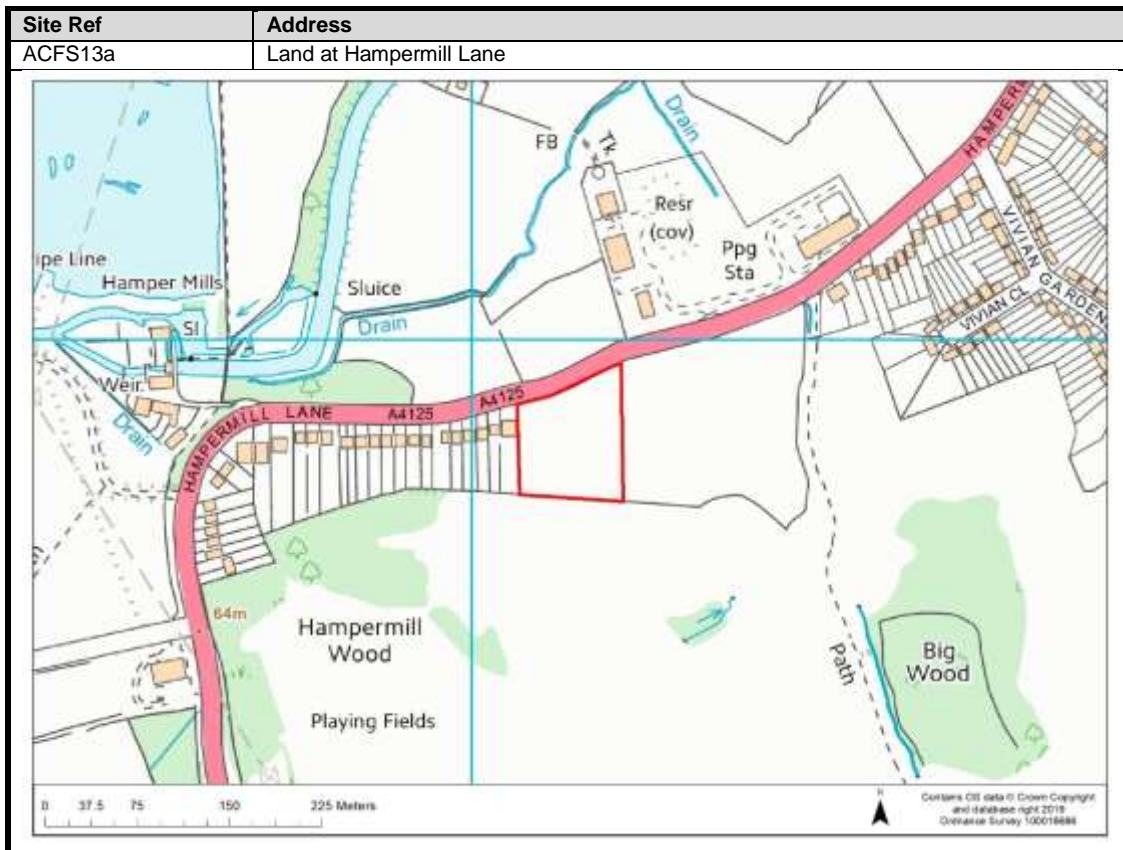
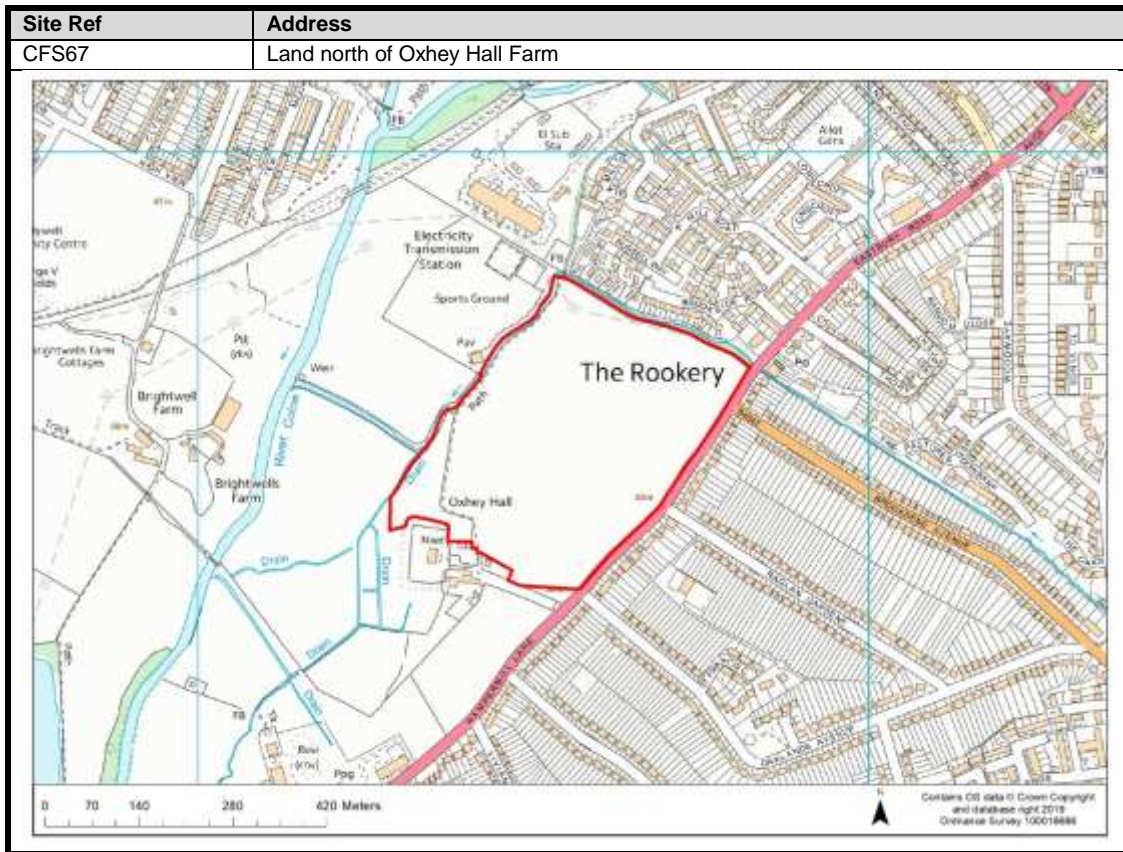
| Site Ref | Address |
|----------|-----------------------|
| PCS50 | The Roughts, Eastbury |

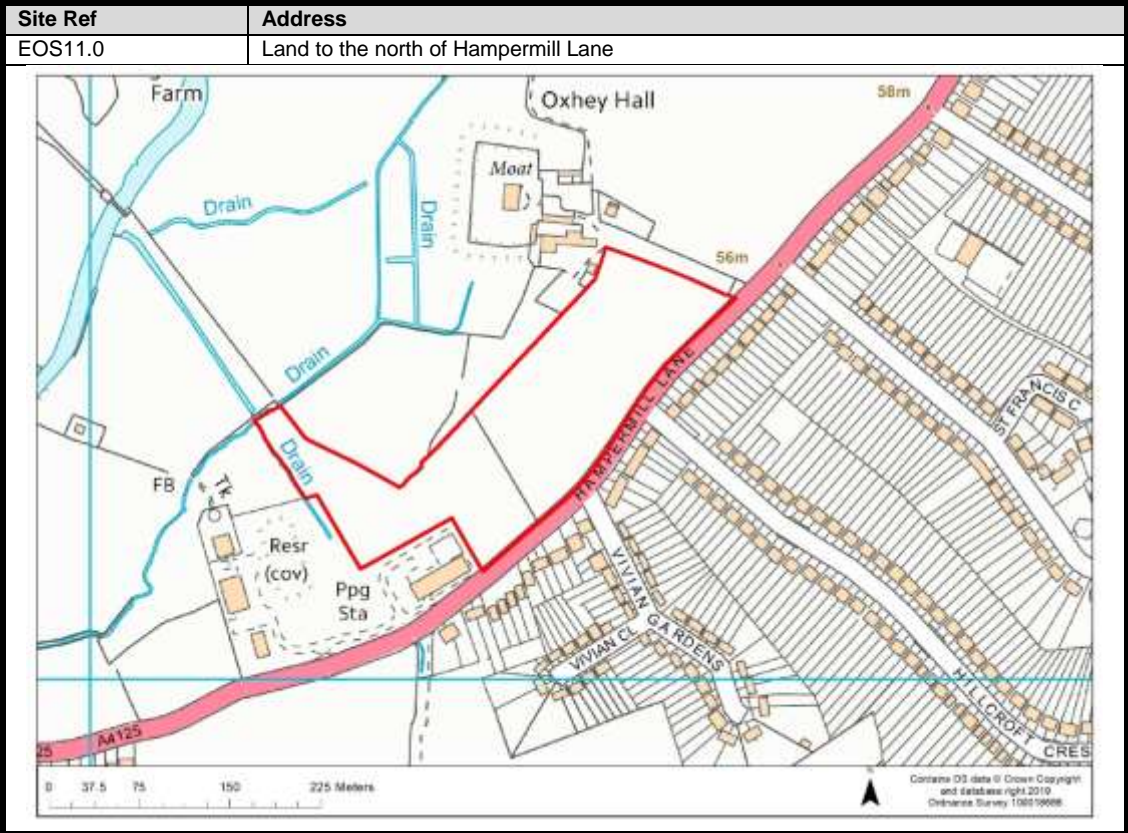
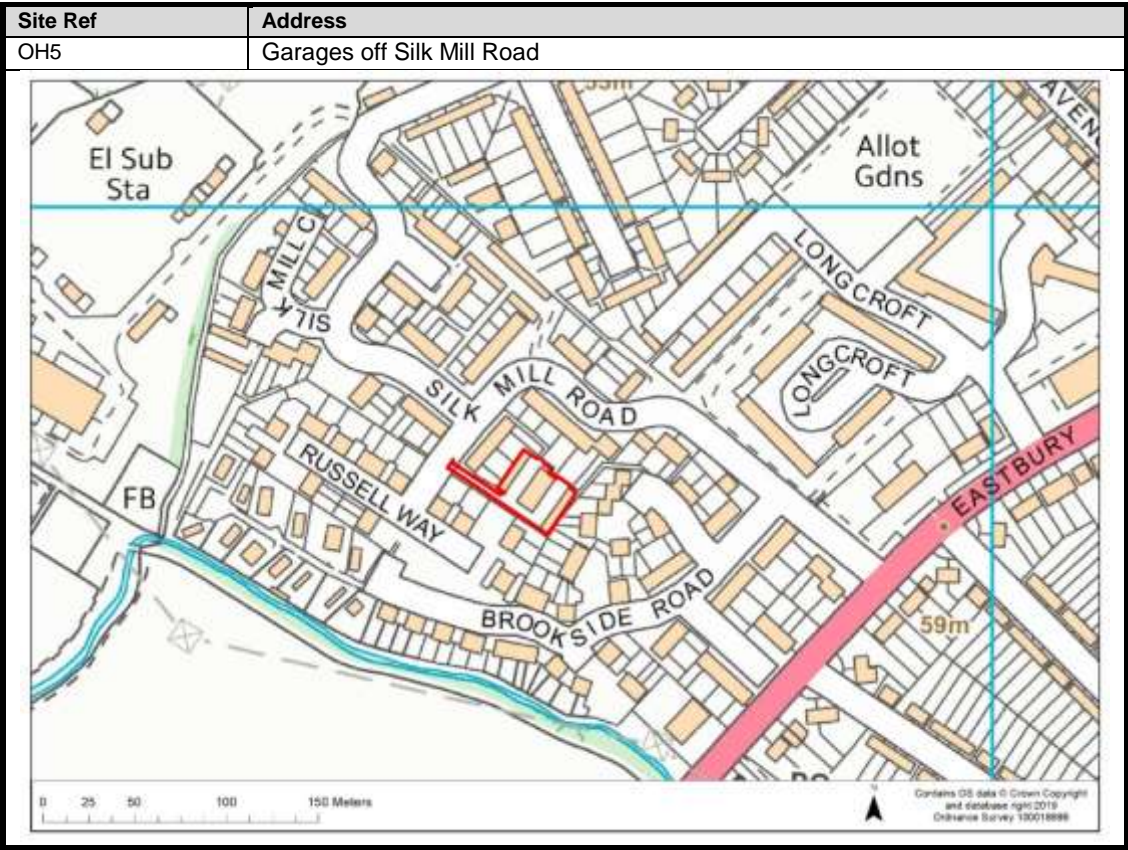




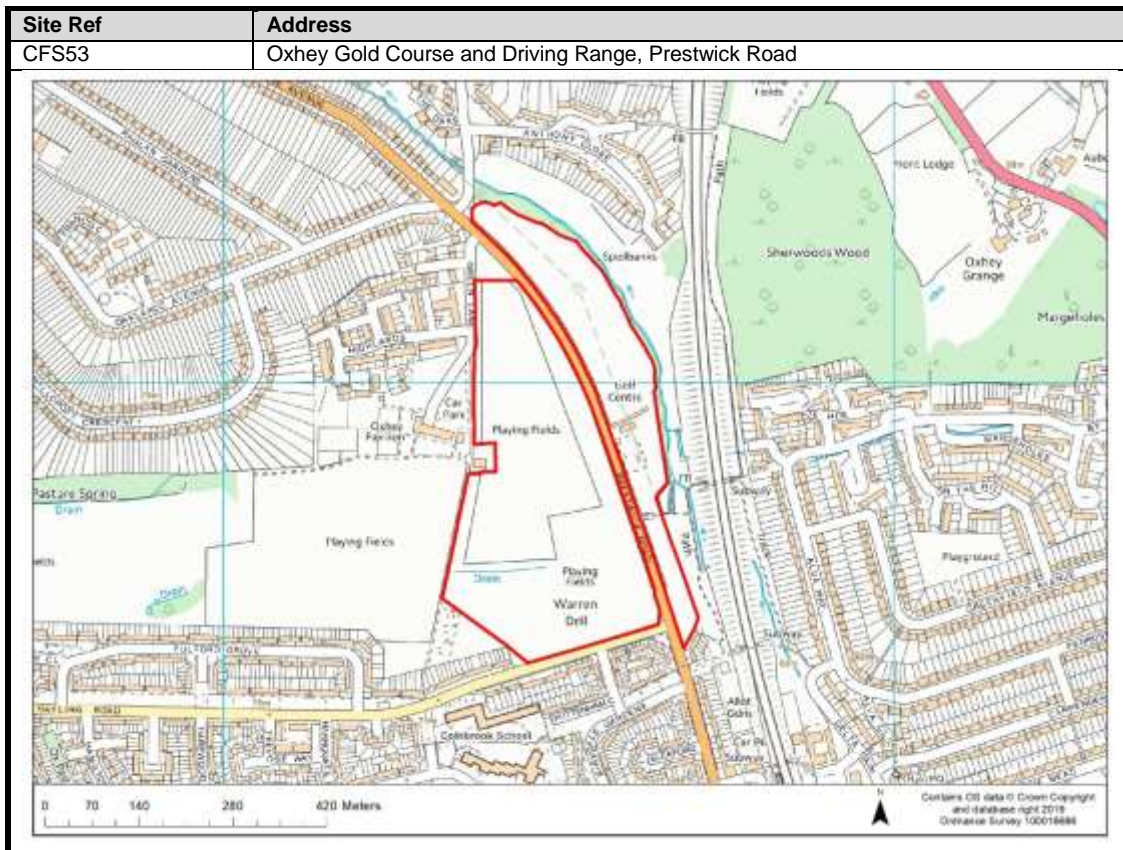
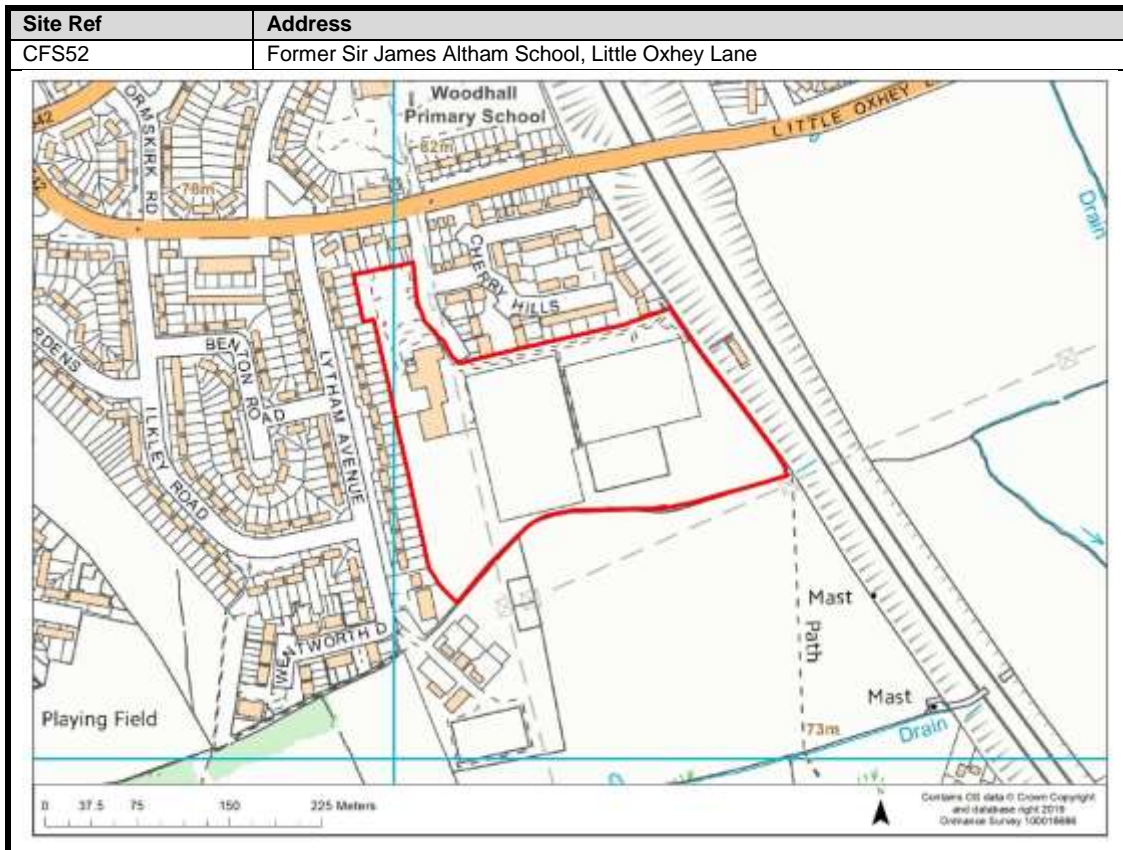
| Site Ref | Address |
|----------|---------------------------------|
| EOS10.0 | Land at Sandy Lodge Golf Course |

Oxhey Hall





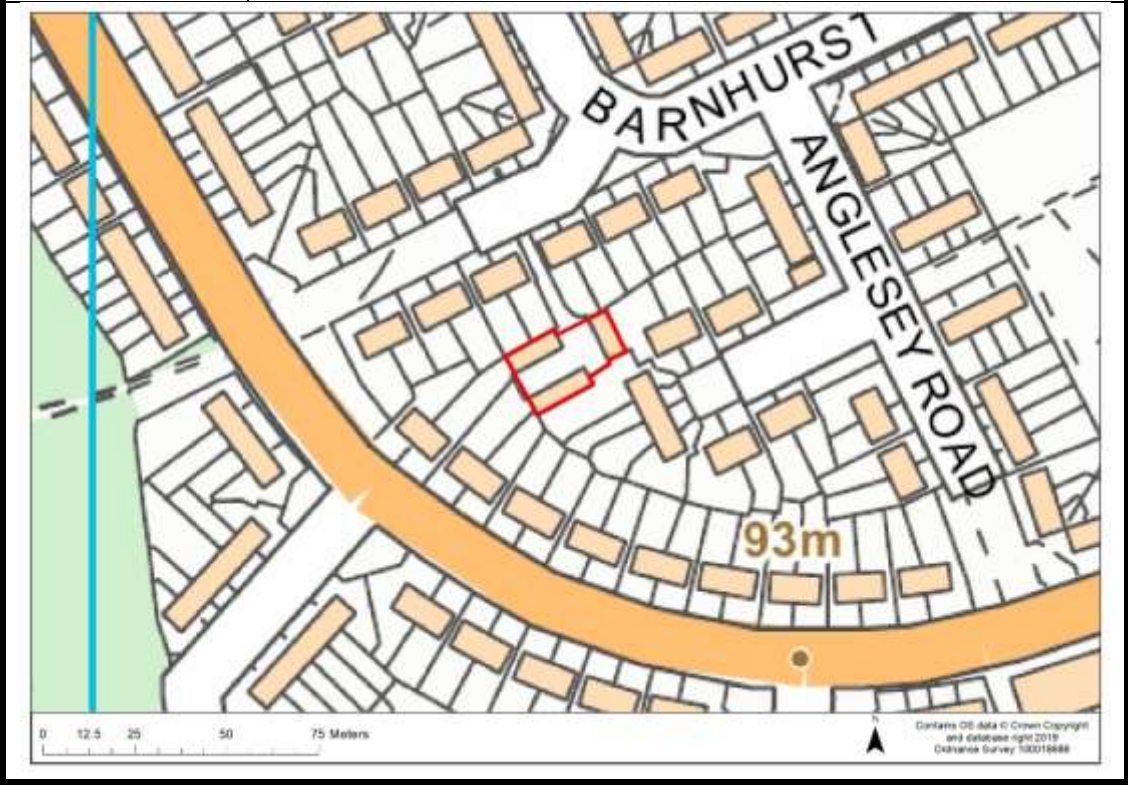
South Oxhey



| Site Ref | Address |
|----------|--|
| PCS18 | Land south of St Joseph's, South Oxhey |



| Site Ref | Address |
|----------|-------------------------|
| AS5 | Garages, Morrison Close |



| Site Ref | Address |
|----------|-------------------------|
| AS35 | Garages, Ashridge Drive |



| Site Ref | Address |
|----------|----------------------------------|
| NW34 | Garages rear of Dick Whittington |



| Site Ref | Address |
|----------|------------------------|
| EOS2.0 | Prestwick Road Meadows |

The map displays a residential area with a red-outlined site labeled 'Prestwick Road Meadows'. The site is situated between Prestwick Road (top) and a playing field (bottom). To the west is Greenfields Primary School, and to the east is Woodhall Primary School. The map includes a scale bar (0 to 270 meters) and a north arrow. A copyright notice at the bottom right reads: 'Contains OS data © Crown Copyright and database right 2010. Ordnance Survey 100019088'.

Carpenders Park

