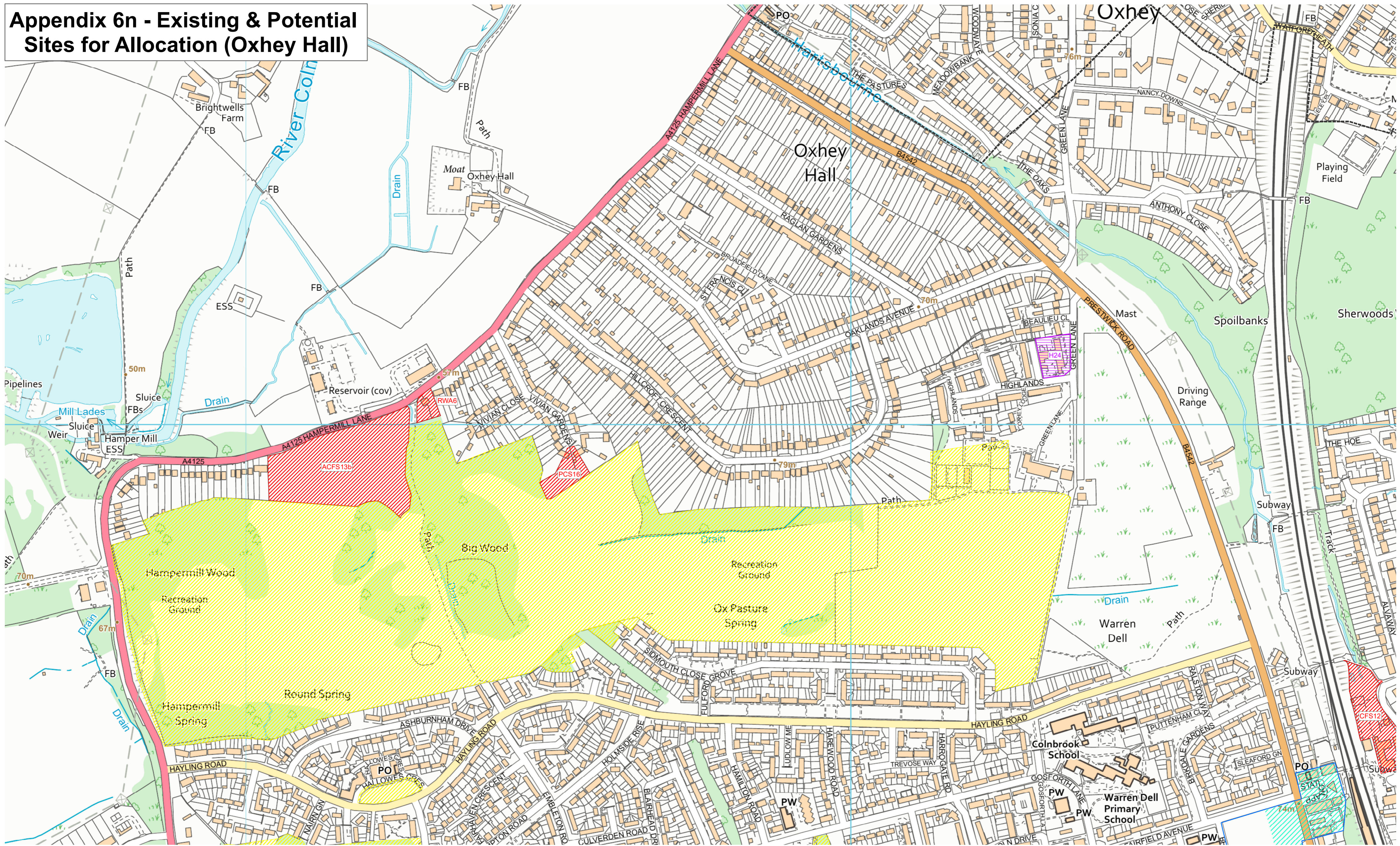






















# Appendix 6n - Existing & Potential Sites for Allocation (Oxhey Hall)



|  |   |  |  |   |
|--|---|--|--|---|
|  Potential Residential Allocations       |  Existing Employment Allocations |  Proposed Warner Bros. Studios & Tour Use |  Proposed Gypsies, Travellers, Travelling Showpeople Site Allocations |  Maple Lodge Wastewater Treatment Works  |
|  Existing Residential Allocations        |  Existing Mixed Use Allocations  |  Existing Warner Bros. Studios Allocation |  Proposed Local Retail Centres  |  Proposed & Retained Open Spaces   |
|  Potential Contingency Residential Sites |  Proposed Education Allocations  |  Proposed Primary Shopping Area           |  Langleybury  |  Contains OS data © Crown Copyright and database right 2021 Ordnance Survey 100018686 1:4,000<br> 75 150 300 Meters |
|  Potential Employment Allocations        |  Existing Education Allocations  |  Proposed Town Centre Boundary            |  The Grove  |   |