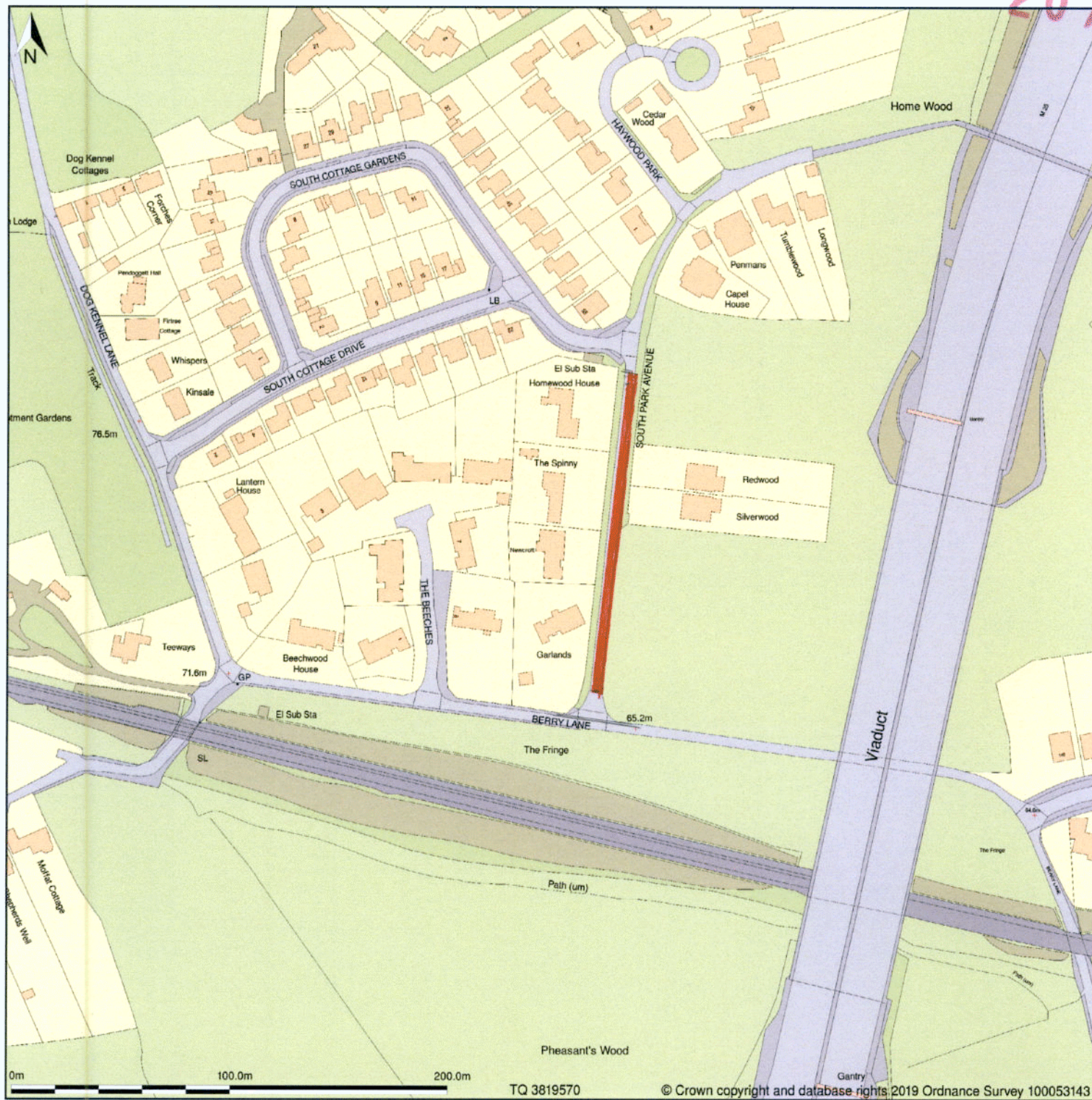


South Park Avenue, Chorleywood, Hertfordshire, WD3 5DY

20/03/19



Site Plan A shows area bounded by: 503565.43, 195458.98 504065.43, 195958.98 (at a scale of 1:2500), OSGridRef: TQ 3819570. The representation of a road, track or path is no evidence of a right of way. The representation of features as lines is no evidence of a property boundary.

Produced on 1st Apr 2019 from the Ordnance Survey National Geographic Database and incorporating surveyed revision available at this date. Reproduction in whole or part is prohibited without the prior permission of Ordnance Survey. © Crown copyright 2019. Supplied by www.buyaplan.co.uk a licensed Ordnance Survey partner (100053143). Unique plan reference: #00408285-BED819

Ordnance Survey and the OS Symbol are registered trademarks of Ordnance Survey, the national mapping agency of Great Britain. Buy A Plan logo, pdf design and the www.buyaplan.co.uk website are Copyright © Pass Inc Ltd 2019

LOCATION PLAN SHOWING AREA OF WORKS SEEKING
PLANNING APPROVAL.

← Now speed questions

MEASUREMENTS AS RAN SCALE IS NOT ACCURATE

UPDATE. SB 1-5 NOW MARK POSITIONS OF SPEED CUSHIONS. DETAILED INFORMATION IN UPDATED STATEMENT OF WORK WHICH AIMS TO HIGHLIGHT MAIN POINTS OF THE PROJECT.

Enlarged block plan to show North Gate
at junction with South Cottage

Gates to made up road at South Cottage 7m

Gates open inwards, width plus posts is 4.4 m
See photograph 10 and elevations 2 and 3.

1.5

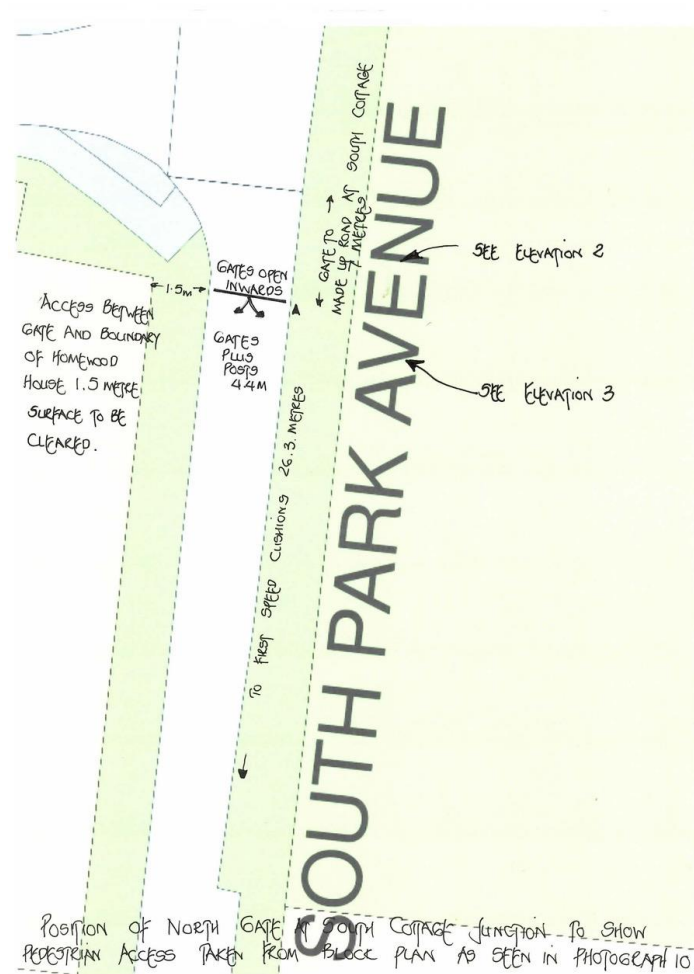
Passing place for cyclists + pedestrians
1.5 m from gate to boundary of
Homewood House to be cleared at all
times to allow unrestricted access

Footpath cleared between trees
and house boundaries to avoid road
and run entire length of project
see Footpath document + photos

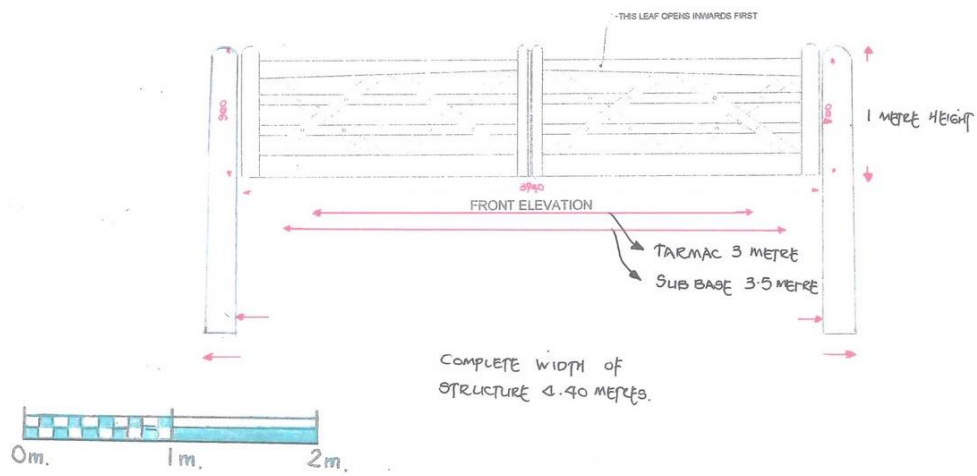
Gates to first speed cushion 26.3 m

SOUTH PARK AVENUE

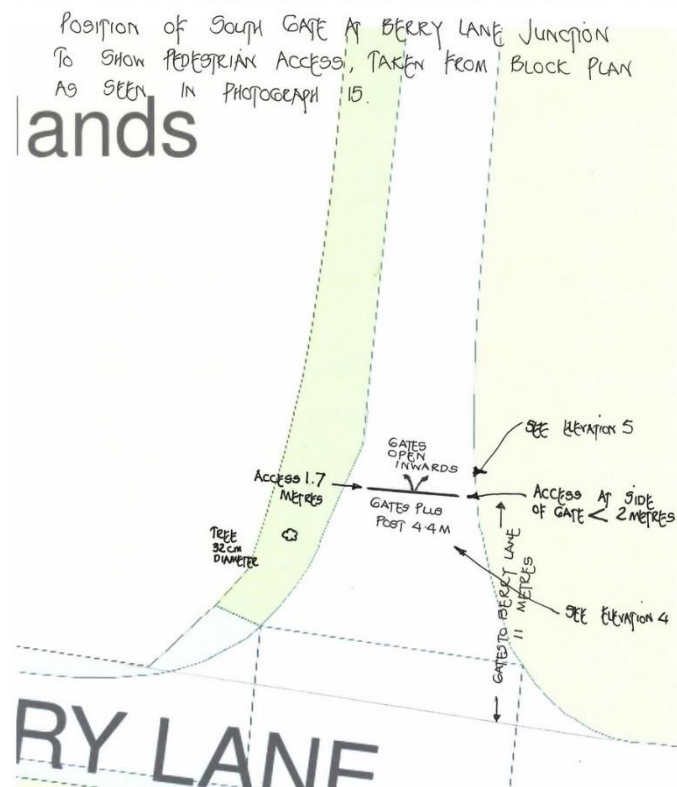
Proposed northern gated access



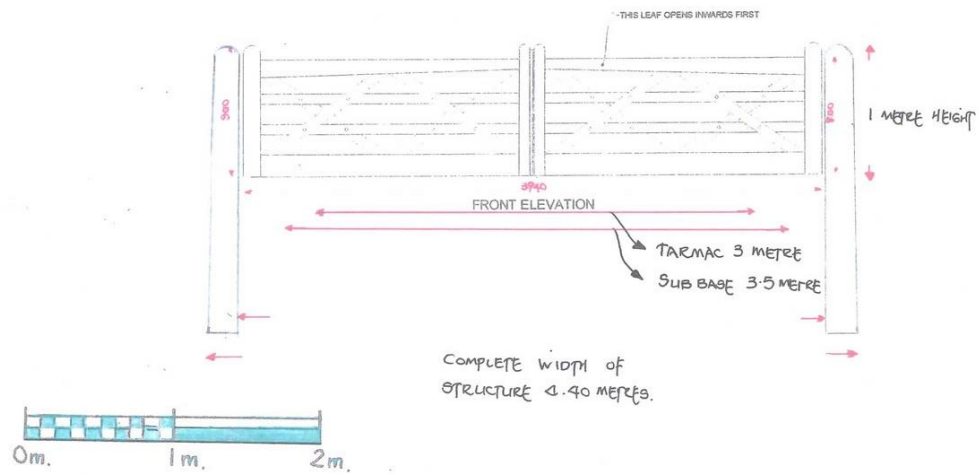
Elevation 2. Front of North Gate Across New Road.



Proposed southern access



ELEVATION 4. FRONT OF SOUTH GATE ACROSS NEW ROAD.



Enlarged block plan to show South Gate at junction with Berry Lane

ands

Footpath cleared between trees and house boundaries to avoid road to run length of the project see Footpath document and photos.

Gates open inward width + posts 4.4m
See photographs 15. Elevations 4 + 5

Passing place for cyclists + pedestrians
1.5m from gate to tree to be cleared at all times to allow unrestricted access

TREE 1.5 1 LOG

Access at side of gate for cyclists + pedestrians 2.5 m. Log to be placed to prevent vehicular passing leaving 1 m at side of gate to log for non vehicular passing, photos 15a-15e

Gates to Berry Lane 11m

RY LANE