

Appendix A – Standard Tree Planting Locations

Planting locations of standard trees Winter 2022-23 (one or more trees) at:

- Anne Shaw Gardens
- Ashburnham Drive Play Area
- Baldwins Lane Playing Field & Play Area
- Coombe Hill Road Open Space
- Hayling Road Play Area
- Huntercrombe Gardens
- Jacketts Field
- Land to the rear of The Queens Drive
- Rickmansworth Park
- The Swillett Playing Field
- Woodhall Lane

Appendix B – Proposed amendments to some BOA plans

Proposed Amendments to: Baldwins Lane Recreation Ground



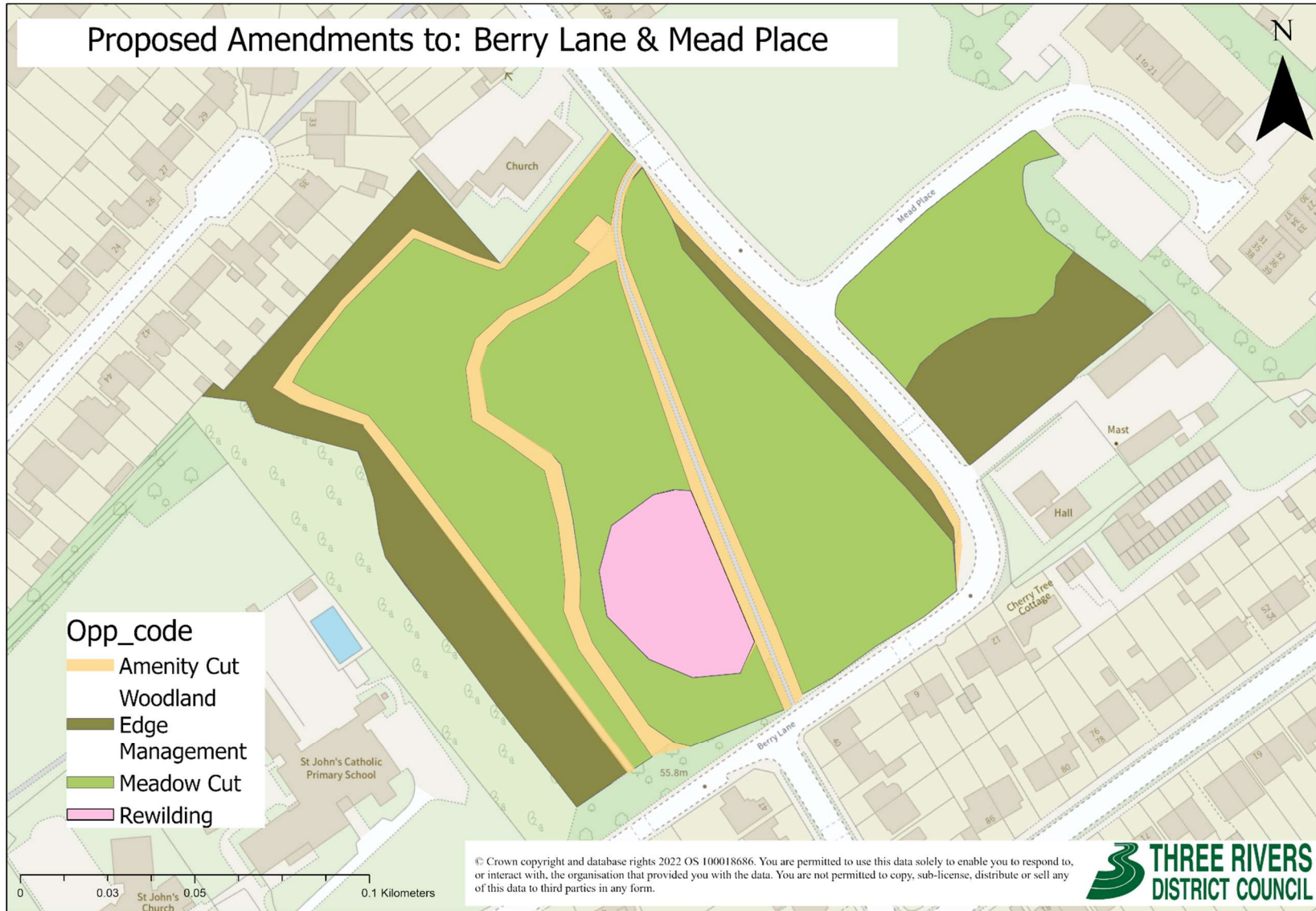
- Opp_code**
- Amenity Cut
 - Woodland
 - Edge Management
 - Hedge Restoration
 - Standard Tree Planting

0 0.04 0.07 0.14 Kilometers

© Crown copyright and database rights 2022 OS 100018686. You are permitted to use this data solely to enable you to respond to, or interact with, the organisation that provided you with the data. You are not permitted to copy, sub-license, distribute or sell any of this data to third parties in any form.







Proposed Amendments to: Buttlehide



Opp_code

 Meadow Cut

0 0.01 0.01 0.02 Kilometers

© Crown copyright and database rights 2022 OS 100018686. You are permitted to use this data solely to enable you to respond to, or interact with, the organisation that provided you with the data. You are not permitted to copy, sub-license, distribute or sell any of this data to third parties in any form.



Proposed Amendments to: Cheshire Drive

Hurst Avenue
Playground



- Opp_code
- Amenity Cut
 - Hedge Planting
 - Meadow Cut

0 0.01 0.01 0.02 Kilometers




© Crown copyright and database rights 2022 OS 100018686. You are permitted to use this data solely to enable you to respond to, or interact with, the organisation that provided you with the data. You are not permitted to copy, sub-license, distribute or sell any of this data to third parties in any form.



Proposed Amendments to: Coombe Hill Road Open Space



Opp_code

-  Amenity Cut
-  Meadow Cut
-  Standard Tree Planting



© Crown copyright and database rights 2022 OS 100018686. You are permitted to use this data solely to enable you to respond to, or interact with, the organisation that provided you with the data. You are not permitted to copy, sub-license, distribute or sell any of this data to third parties in any form.



Proposed Amendments to: Denham Way Playing Fields



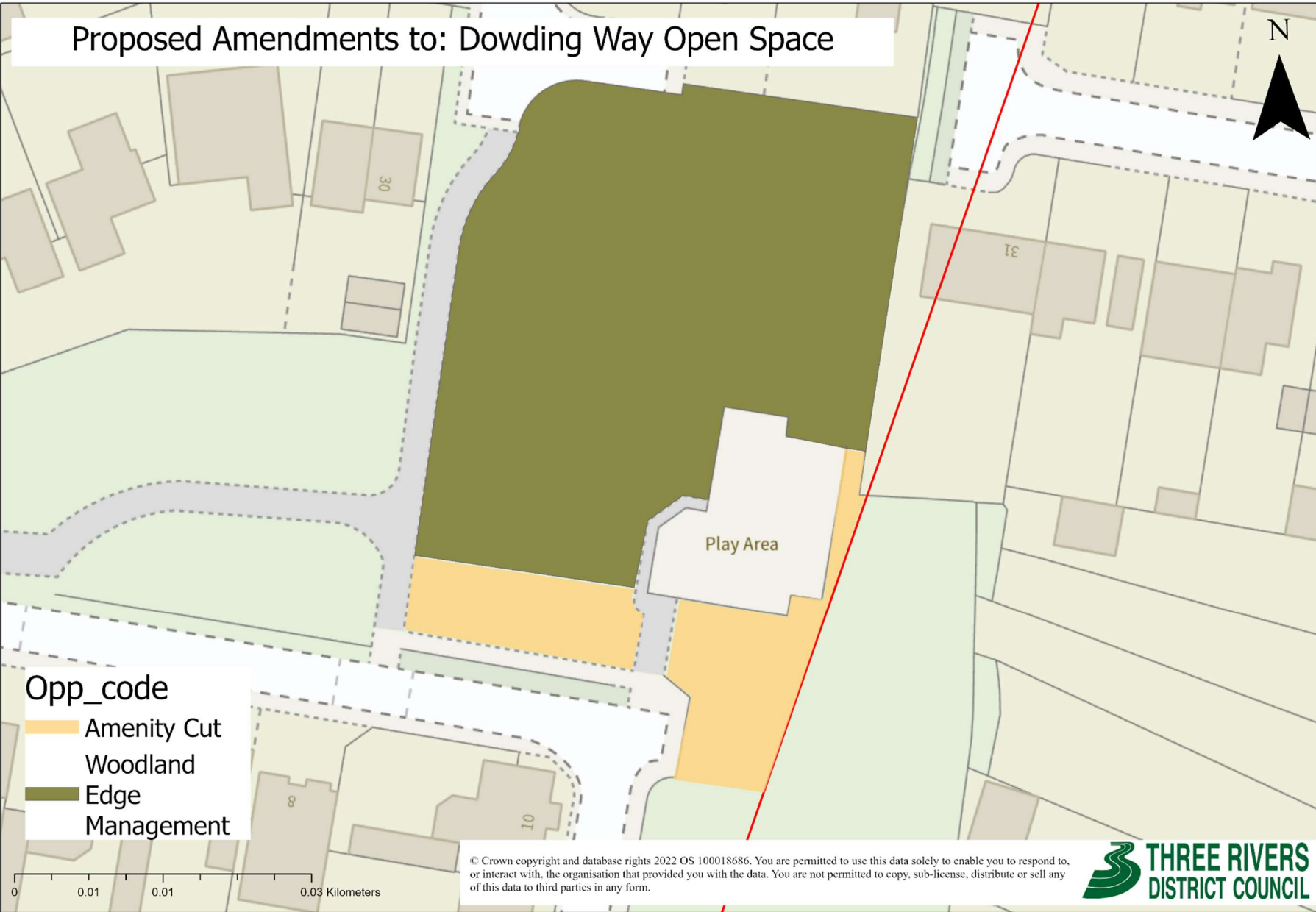
Opp_code	
	Wetland Creation
	Standard Tree Planting
	Woodland Creation
	Edge Management
	Meadow Cut



© Crown copyright and database rights 2022 OS 100018686. You are permitted to use this data solely to enable you to respond to, or interact with, the organisation that provided you with the data. You are not permitted to copy, sub-license, distribute or sell any of this data to third parties in any form.



Proposed Amendments to: Dowding Way Open Space

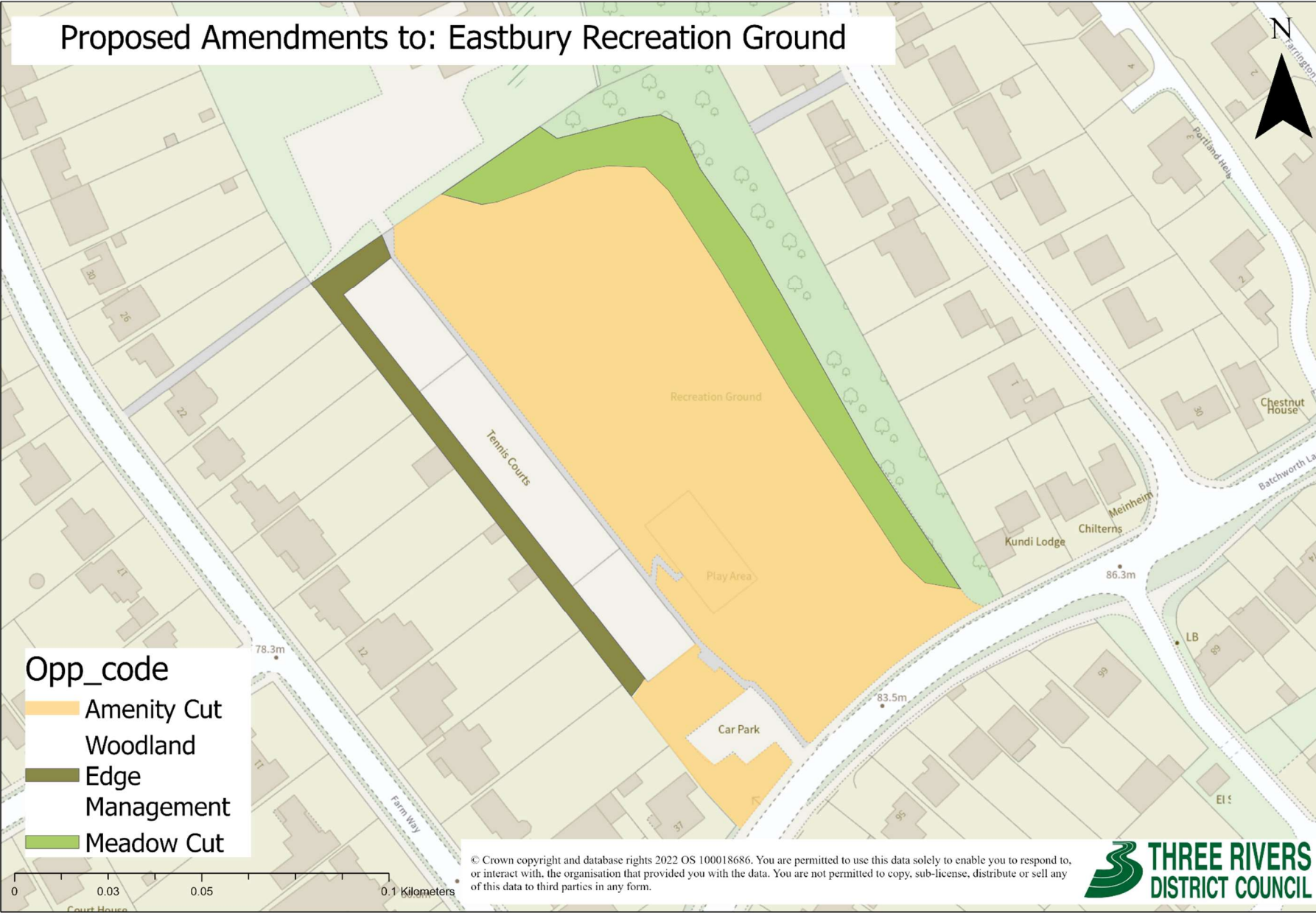


Opp_code
Amenity Cut
Woodland
Edge Management

© Crown copyright and database rights 2022 OS 100018686. You are permitted to use this data solely to enable you to respond to, or interact with, the organisation that provided you with the data. You are not permitted to copy, sub-license, distribute or sell any of this data to third parties in any form.



Proposed Amendments to: Eastbury Recreation Ground



- Opp_code
- Amenity Cut
 - Woodland
 - Edge Management
 - Meadow Cut

© Crown copyright and database rights 2022 OS 100018686. You are permitted to use this data solely to enable you to respond to, or interact with, the organisation that provided you with the data. You are not permitted to copy, sub-license, distribute or sell any of this data to third parties in any form.



Proposed Amendments to: Fearney Mead Play Area



Play Area

Opp_code

Spring
Planting

0 0 0.01 0.02 Kilometers

© Crown copyright and database rights 2022 OS 100018686. You are permitted to use this data solely to enable you to respond to, or interact with, the organisation that provided you with the data. You are not permitted to copy, sub-license, distribute or sell any of this data to third parties in any form.



Proposed Amendments to: Grove Crescent



- Opp_code
- Spring Planting
 - Amenity Cut
 - Standard Tree Planting

0 0.01 0.01 0.02 Kilometers

© Crown copyright and database rights 2022 OS 100018686. You are permitted to use this data solely to enable you to respond to, or interact with, the organisation that provided you with the data. You are not permitted to copy, sub-license, distribute or sell any of this data to third parties in any form.



Proposed Amendments to: Rickmansworth Park



- Opp_code
- Amenity Cut
 - Woodland
 - Edge Management
 - Meadow Cut
 - Standard Tree Planting

Note: this site will be cut and lifted prior to the school's sports day

© Crown copyright and database rights 2022 OS 100018686. You are permitted to use this data solely to enable you to respond to, or interact with, the organisation that provided you with the data. You are not permitted to copy, sub-license, distribute or sell any of this data to third parties in any form.



Proposed Amendments to: Romily Drive Open Space

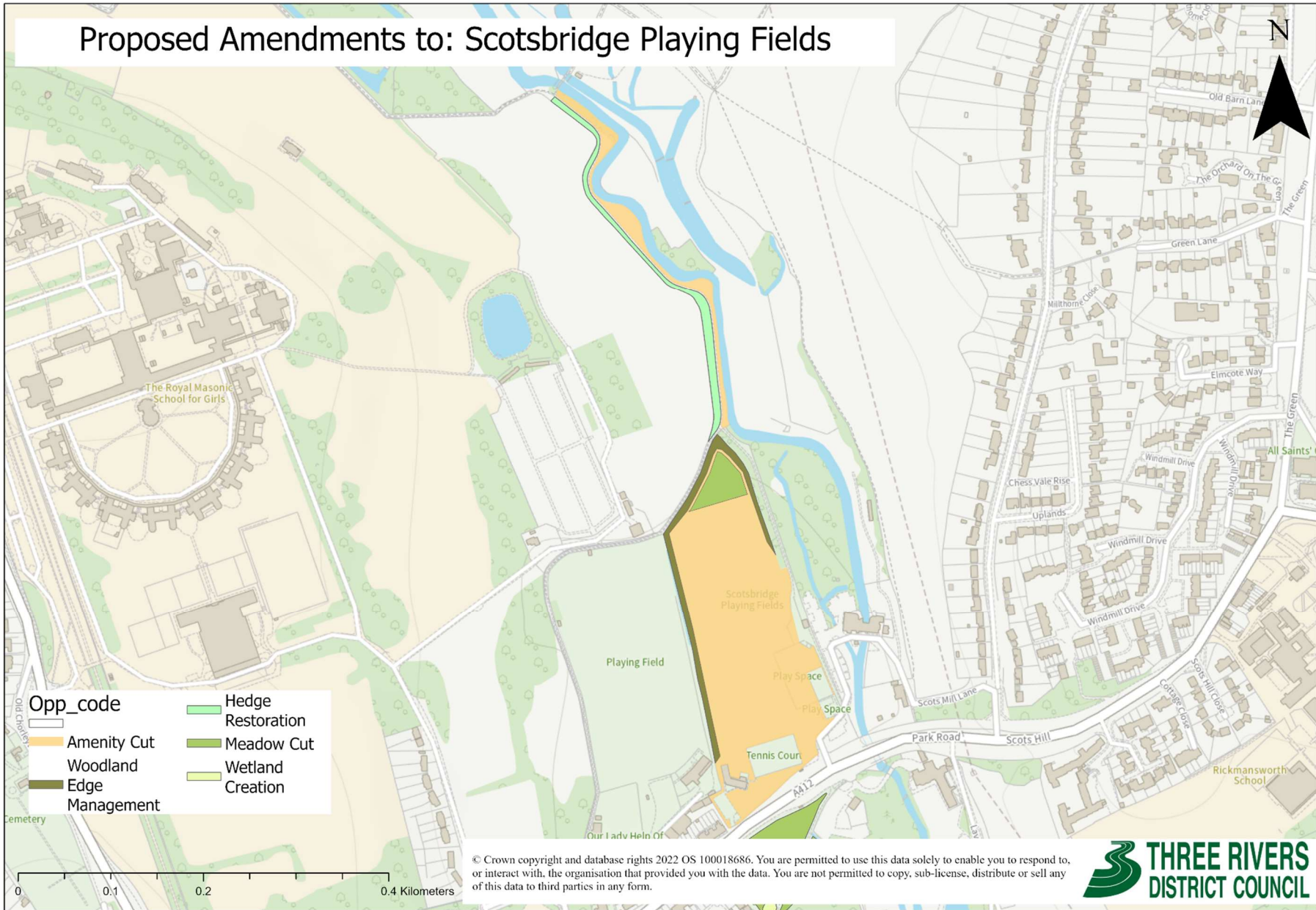


- Opp_code
- Amenity Cut
 - Hedge Restoration
 - Meadow Cut
 - Standard Tree Planting

© Crown copyright and database rights 2022 OS 100018686. You are permitted to use this data solely to enable you to respond to, or interact with, the organisation that provided you with the data. You are not permitted to copy, sub-license, distribute or sell any of this data to third parties in any form.



Proposed Amendments to: Scotsbridge Playing Fields



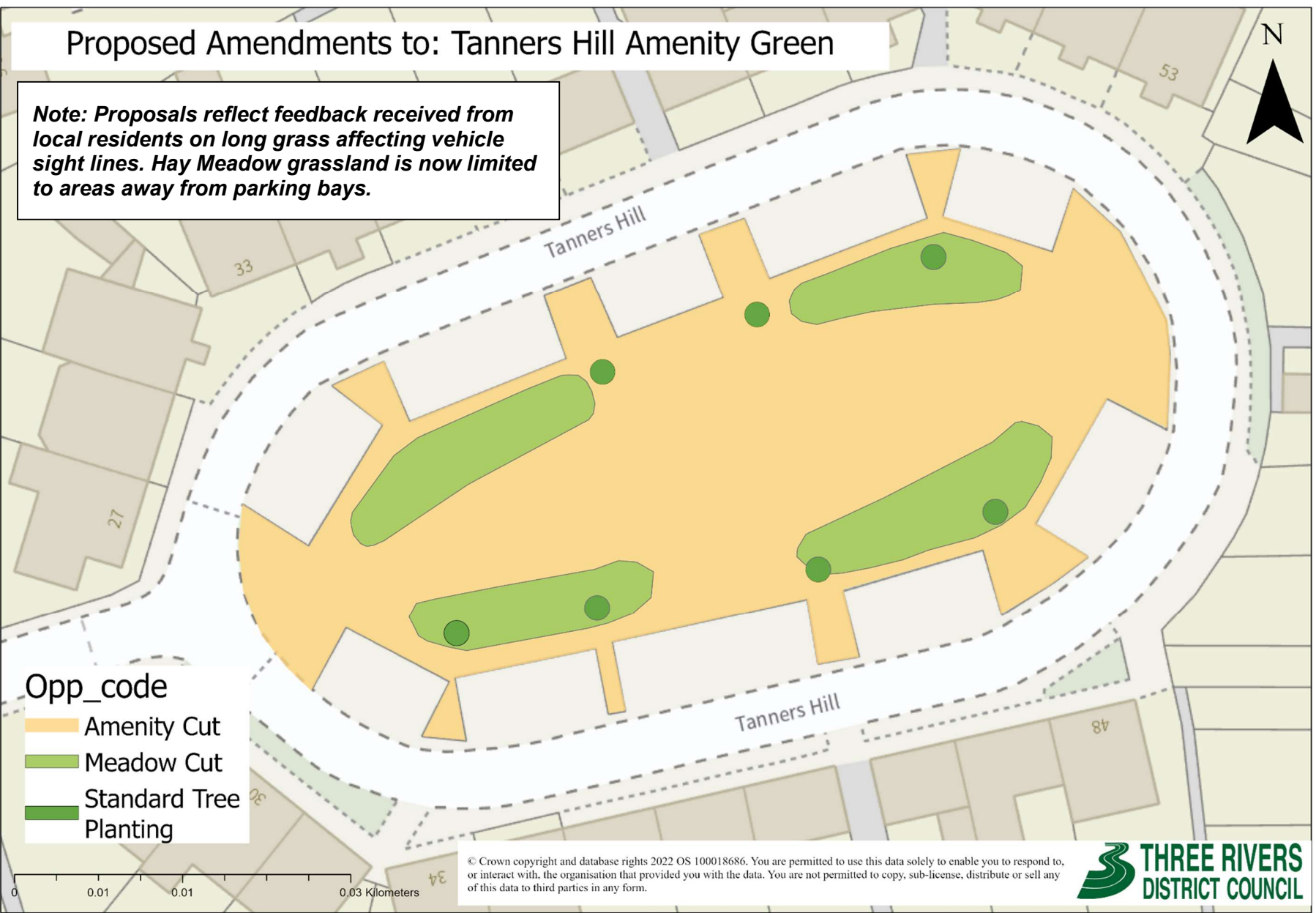
© Crown copyright and database rights 2022 OS 100018686. You are permitted to use this data solely to enable you to respond to, or interact with, the organisation that provided you with the data. You are not permitted to copy, sub-license, distribute or sell any of this data to third parties in any form.

Proposed Amendments to: The Swillett Recreation Ground



Proposed Amendments to: Tanners Hill Amenity Green

Note: Proposals reflect feedback received from local residents on long grass affecting vehicle sight lines. Hay Meadow grassland is now limited to areas away from parking bays.



- Opp_code
- Amenity Cut
 - Meadow Cut
 - Standard Tree Planting



© Crown copyright and database rights 2022 OS 100018686. You are permitted to use this data solely to enable you to respond to, or interact with, the organisation that provided you with the data. You are not permitted to copy, sub-license, distribute or sell any of this data to third parties in any form.






Proposed Amendments to: Tudor Way

N



Opp_code

-  Amenity Cut
-  Standard Tree Planting



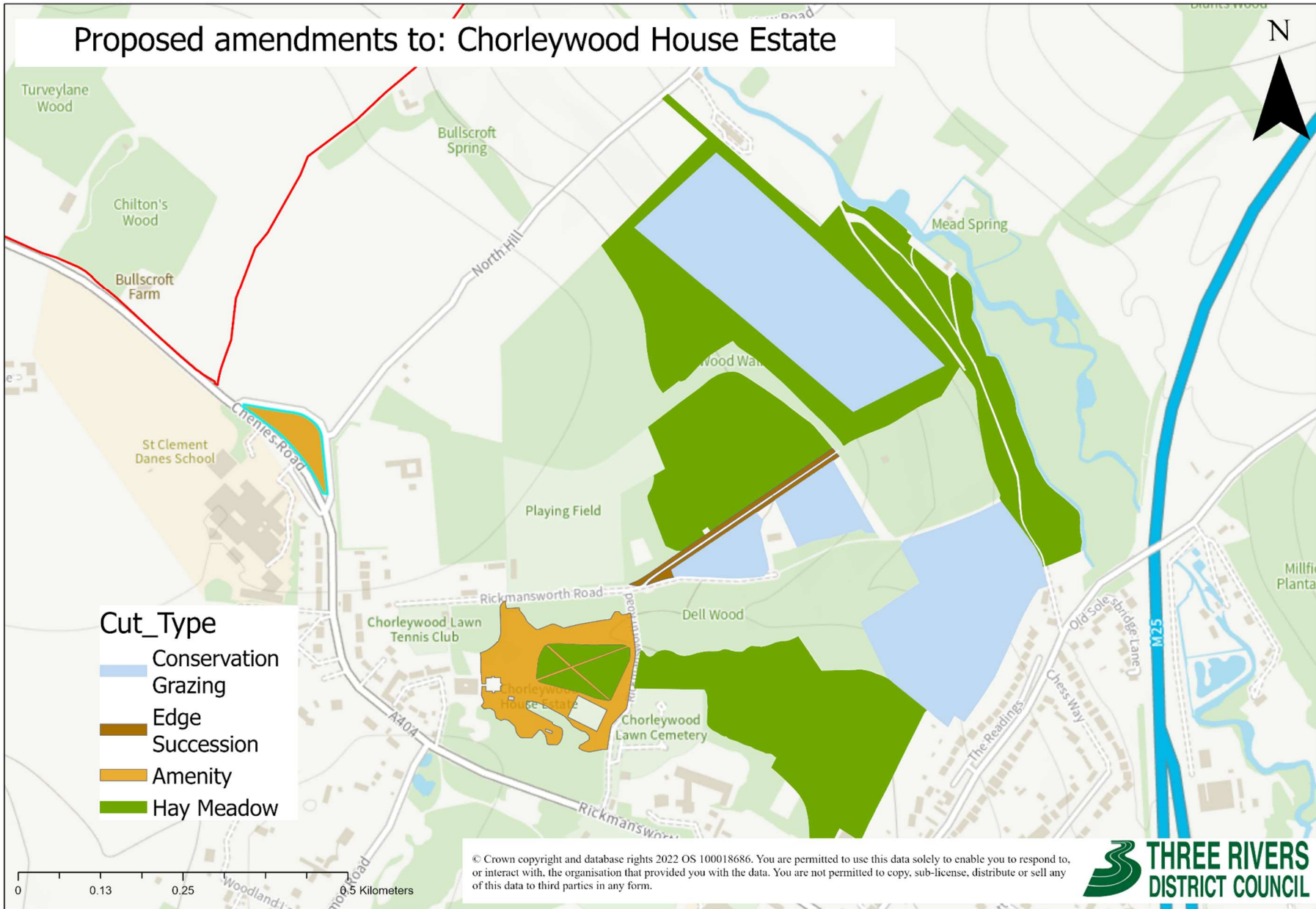
© Crown copyright and database rights 2022 OS 100018686. You are permitted to use this data solely to enable you to respond to, or interact with, the organisation that provided you with the data. You are not permitted to copy, sub-license, distribute or sell any of this data to third parties in any form.



Appendix C: Proposed amendments to AGM initiative

Note: this is subject to the approval of the site Management Plans.

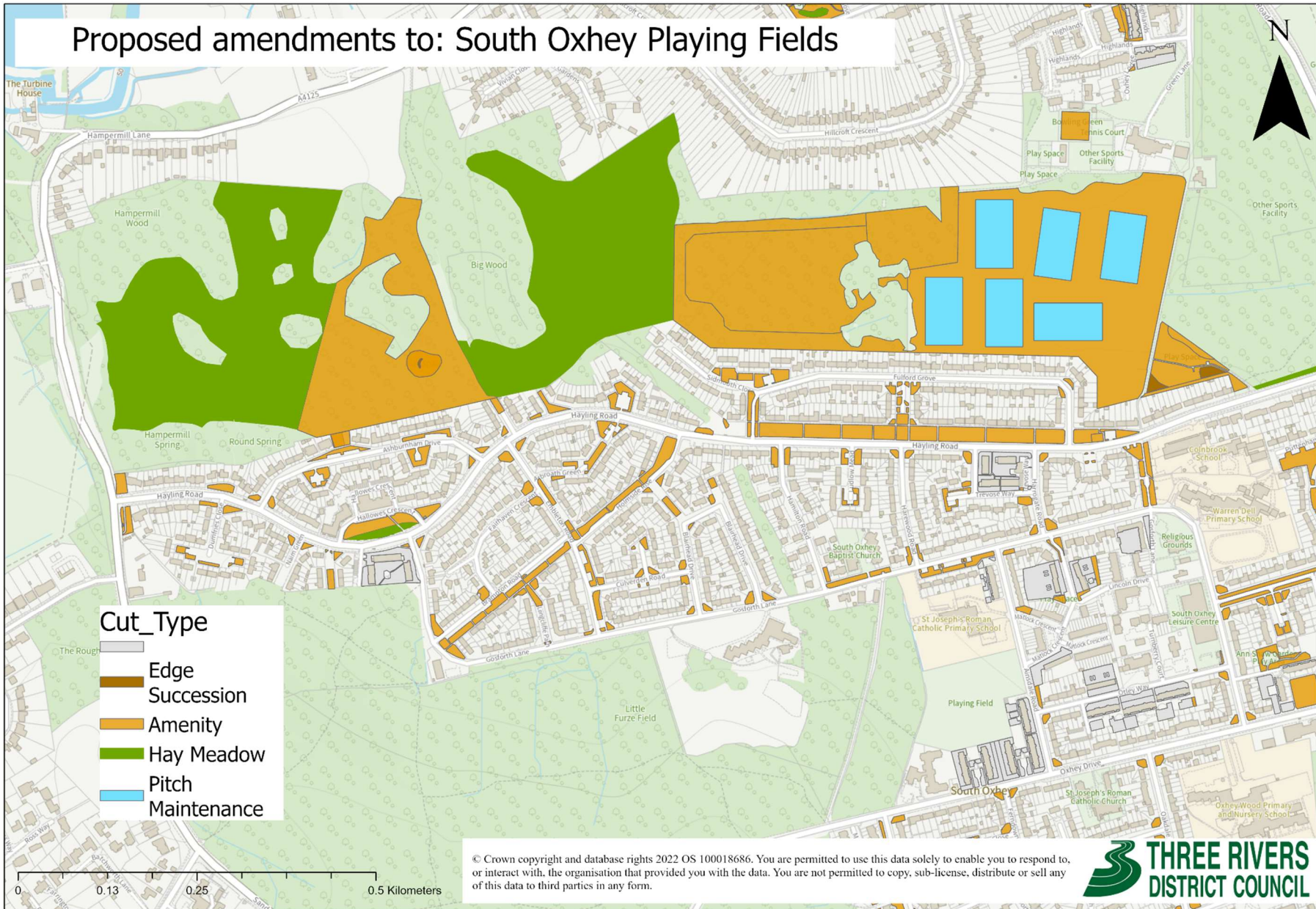
Proposed amendments to: Chorleywood House Estate



© Crown copyright and database rights 2022 OS 100018686. You are permitted to use this data solely to enable you to respond to, or interact with, the organisation that provided you with the data. You are not permitted to copy, sub-license, distribute or sell any of this data to third parties in any form.



Proposed amendments to: South Oxhey Playing Fields



© Crown copyright and database rights 2022 OS 100018686. You are permitted to use this data solely to enable you to respond to, or interact with, the organisation that provided you with the data. You are not permitted to copy, sub-license, distribute or sell any of this data to third parties in any form.



Appendix D: Proposed additional new BOA sites

Proposed New BOA Site: Dawes Lane, Sarratt



- Opp_code
- Spring Planting
 - Amenity Cut
 - Meadow Cut
 - Standard Tree Planting

0 0 0.01 0.01 Kilometers

© Crown copyright and database rights 2022 OS 100018686. You are permitted to use this data solely to enable you to respond to, or interact with, the organisation that provided you with the data. You are not permitted to copy, sub-license, distribute or sell any of this data to third parties in any form.



Appendix E – Site Highlights



Fortune Common, and Cockoo Flower (inset)



Romilly Drive Open Space



Pyrimdal Orchid at Leavesden Country Park



Coombe Hill Road Open Space – Hawksbeard seed head

Appendix F - Consultation Summary and Response

No.	Issue	Background	Officer Response
1	Health & Safety	<p>Comments relating to longer grass near roads impacting the vision of drivers and pedestrians.</p> <p>Concerns over health risks to pets in long grass areas.</p>	<p>Grass verges and other areas of grass adjacent to roads to be under the Enhanced Amenity Regime which results in the grass being only slightly longer than the usual amenity cut and therefore not impacting the vision of drivers.</p> <p>One metre wide buffer strips will be cut regularly and kept short, along foot path edges, roads, around benches side and other areas where short grass is required.</p>
2	Overgrown & Untidy Appearance of Grasslands	<p>General comments that longer grass looks messy and not maintained.</p>	<p>A 1m buffer strip is to be cut regularly adjacent to paths, around parkland furniture (bins, benches etc.) as well as the perimeter of sites where appropriate. Paths or swathes are also cut through areas of longer grass promoting access while also providing a visual representation of the management being undertaken.</p>
3	Fire Risk	<p>Concerns over the increased risk and potential severity of fires due to the hot weather over the summer in longer grass areas.</p>	<p>Fire breaks are to be cut throughout the season between areas of long grass and properties with aim to reduce the risk of fires spreading to neighbouring property. During periods of hot weather Council communications highlighted the risk of fire, and advising that barbeques and other type of fire are not permitted on Council land.</p>
4	Anti-Social Behaviour & Pests	<p>Comments highlighting potential risk of increased antisocial behaviour: littering and not picking up dog poo, and vermin (rodents and flies) that are being attracted.</p>	<p>Bins are present and accessible on many Council owned and managed sites. Members of the public are encouraged not to drop litter, deposit it in a designated litter bin or take it home with them. Depositing of litter not in a bin carries a fixed penalty notice of £150 if witnessed by Environmental Enforcement Officers and Police Community Support Officers. A Public Spaces Protection Order also applies across the District allowing the Council to deal with irresponsible dog owners and continues to encourage a culture of responsible dog ownership.</p>
5	Query over Ownership	<p>Confusion over landownership, predominantly between TRDC, HCC and housing associations.</p>	<p>Officers take this on board and as part of the Three Rivers Nature Recovery Strategy will be improving the mapping system of Council owned and managed green space to provide clarity.</p>

Appendix G - Update on the Tree Strategy Action Plan

Section	Actions	Timescale	Status
TRDC Trees	Review TRDCs tree asset register and add any additional sites	March 2022	On hold
	Revise the current tree inspection zoning system prior to the start of a new 18 month inspection cycle	June 2023	Not due for completion until 2023
	Set up annual safety inspection and recording process for Tree Officers	December 2021	In progress
	Set up tree database (Ezytreev) training for key users within TRDC	June 2021	Completed
	Organise basic tree safety training for relevant TRDC staff	June 2022	In progress
	Establish a formal system of dealing with TRDC owned trees outside of normal office hours	December 2021	In progress
	Establish process of annual checks of tree contractors health, safety and insurance details	March 2022	Completed
	Prepare generic management plans for minor open spaces and woodlands	March 2025	Not due for completion until 2025
	Commission woodland inventory work to obtain data to feed into a district tree ecosystem services survey.	March 2022	On hold
	Consult on the findings of the Biodiversity Opportunities Audit and develop a five year plan for new tree planting on minor open spaces	From March 2022	Completed ahead of schedule
	Consider recruiting a community / education officer to work with local communities on biodiversity and tree planting schemes on TRDC owned land	November 2021	Completed
	Investigate arboricultural training and development for a member of the ground maintenance team to specialize in tree establishment and early year's maintenance	May 2022	In progress

	Develop plans for specific locations and tree varieties for new memorial / sponsored tree planting and publicise opportunities to encourage support	December 2022	On hold
Protected Trees	Undertake desk top review of existing TPOs and identify those that may require updating	March 2022	On hold
	Develop a bid to fund resurveying and serving of replacement TPOs where necessary	June 2023	On hold
	Migrate TPO data to Ezytreed portal to enable public access to TPO information	From December 2021	Completed
	Review TRDC's TPO making process and make changes and improvements, if necessary.	March 2022	On hold
Planning	Review existing standard tree & landscape conditions and make revisions if necessary	March 2022	On hold
Trees in the District	Update the Tree & Landscape section of the TRDC website to provide more information and guidance on third party owned trees	March 2022	In progress

Appendix H – Alternative Grassland Management

<u>Site</u>	<u>Management Area cut 2022-2023 (ha)</u>	<u>Cutting Plans for 2023-2024 (ha)</u>
Aquadrome	Meadow Cut	Meadow Cut
Ashburnham Drive	Amenity Cut	Amenity Cut
Ashburnham Drive Play Area	Conservation Cut	Woodland Edge Management
Baldwins Lane Play Area	Conservation Cut	Woodland Edge Management
Baldwins Lane Play Area	Woodland Edge Management	Woodland Edge Management
Barton Way Play Area	Conservation Cut	Meadow Cut
Batchworth Heath	Conservation Cut	Meadow Cut
Beechen Wood Recreation Ground (Hornhill Rec)	Meadow Cut	Meadow Cut
Berry Lane & Mead Place	Woodland Edge Management	Woodland Edge Management
Berry Lane & Mead Place	Meadow Cut	Meadow Cut
Berry Lane & Mead Place	Rewilding	Rewilding
Birkdale Gardens	Amenity Cut	Amenity Cut
Bishops Wood	Woodland Edge Management	Woodland Edge Management
Bury Meadows	Woodland Edge Management	Meadow Cut
Buttlehide	Woodland Edge Management	Woodland Edge Management
Buttlehide	Conservation Cut	Meadow Cut
Cassiobridge Rec	Conservation Cut	Woodland Edge Management
Chenies Open space	Woodland Edge Management	Woodland Edge Management
Cheshire Drive	Conservation Cut	Meadow Cut
Chorleywood House Estate	Woodland Edge Management	Woodland Edge Management
Chorleywood House Estate	Conservation Grazing	Conservation Grazing
Chorleywood House Estate	Conservation Cut	Meadow Cut
Chorleywood House Estate	Meadow Cut	Meadow Cut
Chorleywood Road Cemetary	Amenity Cut	Amenity Cut
Coombe Hill Open Space	Meadow Cut	Meadow Cut
Croxley Common Moor	Conservation Grazing	Conservation Grazing
Denham Way Playing Fields	Meadow Cut	Meadow Cut
Denham Way Playing Fields	Rewilding	Rewilding
Dowding Way	Woodland Edge Management	Woodland Edge Management
Dowding Way	Conservation Cut	Woodland Edge Management
East Lane Cemetery	Conservation Cut	Woodland Edge Management
Eastbury Playing Fields	Conservation Cut	Woodland Edge Management
Fortune Common	Meadow Cut	Meadow Cut
Furtherfield Old Tip	Rewilding	Rewilding

Grass verges + Greens	Amenity Cut	Amenity Cut
Hallowes Crescent	Conservation Cut	Meadow Cut
Hayling Road	Amenity Cut	Amenity Cut
Hayling Road	Conservation Cut	Meadow Cut
Hayling Road Play Area	Conservation Cut	Woodland Edge Management
Hayling Road Play Area	Amenity Cut	Amenity Cut
Horses Field	Conservation Grazing	Conservation Grazing
Horses Field (perimeter)	Woodland Edge Management	Woodland Edge Management
Jacketts Field	Woodland Edge Management	Woodland Edge Management
Juniper Dell	Conservation Cut	Woodland Edge Management
King George V Playing Fields	Woodland Edge Management	Woodland Edge Management
King George V Playing Fields	Meadow Cut	Meadow Cut
Langley Lane Play Area	Conservation Cut	Woodland Edge Management
Leavesden Country Park	Conservation Cut	Meadow Cut
Moortown Play Area	Conservation Cut	Meadow Cut
Oaklands Avenue Play Area	Conservation Cut	Meadow Cut
Oxhey Woods Car park & Rides	Woodland Edge Management	Woodland Edge Management
Park Road	Conservation Cut	Woodland Edge Management
Pheasants Wood	Woodland Edge Management	Woodland Edge Management
Prestwick Road Meadows	Meadow Cut	Meadow Cut
Prestwick Road Verges	Amenity Cut	Amenity Cut
Rickmansworth Golf Course	Amenity Cut	Amenity Cut
Rickmansworth Park	Woodland Edge Management	Woodland Edge Management
Rickmansworth Park	Meadow Cut	Meadow Cut
River Chess	Conservation Cut	Woodland Edge Management
Romily Drive Open Space	Conservation Cut	Meadow Cut
Romily Drive Open Space	Meadow Cut	Meadow Cut
Rosehill Gardens	Amenity Cut	Amenity Cut
Scotsbridge Playing Fields	Woodland Edge Management	Woodland Edge Management
Scotsbridge Playing Fields	Conservation Cut	Woodland Edge Management
Scotsbridge Playing Fields	Meadow Cut	Meadow Cut
Skidmore Way	Woodland Edge Management	Woodland Edge Management
South Oxhey Playing Fields	Amenity Cut	Amenity Cut
South Oxhey Playing Fields	Meadow Cut	Meadow Cut
Stones Orchard	Conservation Cut	Meadow Cut
Tanners Hill Amenity green	Amenity Cut	Amenity Cut
Tanners Hill Amenity green	Conservation Cut	Meadow Cut

Tanners Wood (verge)	Conservation Cut	Woodland Edge Management
The Green	Conservation Cut	Meadow Cut
The Queens Drive Open Space	Conservation Cut	Meadow Cut
The Swillett	Conservation Cut	Woodland Edge Management
The Withey Beds	Conservation Grazing	Conservation Grazing
The Withey Beds	Conservation Cut	Meadow Cut
Toms Lane Old Tip	Rewilding	Rewilding
Tudor Way (Half HCC)	Amenity Cut	Amenity Cut
Warring's Field Chorleywood	Conservation Cut	Woodland Edge Management
Woodcock Hill Cemetery	Meadow Cut	Meadow Cut
Woodhall Lane	Conservation Cut	Amenity Cut
Woodhall Lane	Amenity Cut	Amenity Cut