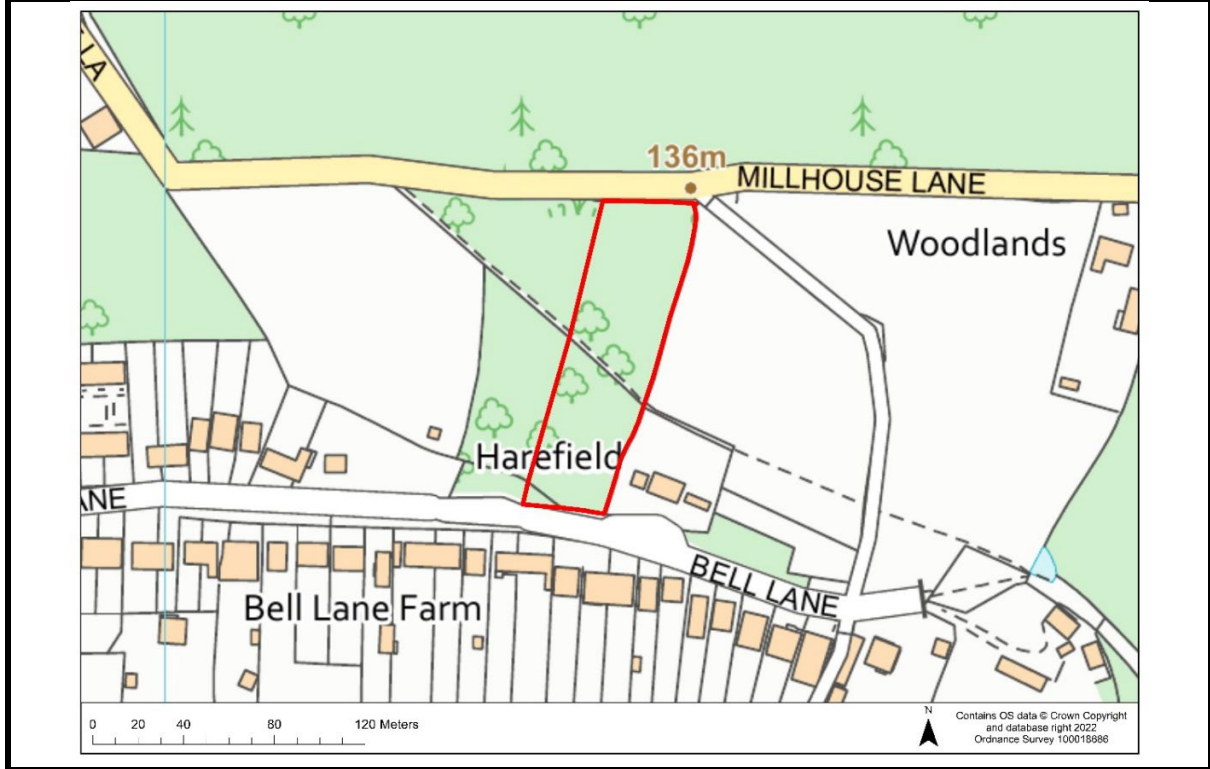


Appendix 2 – Sites not taken forward

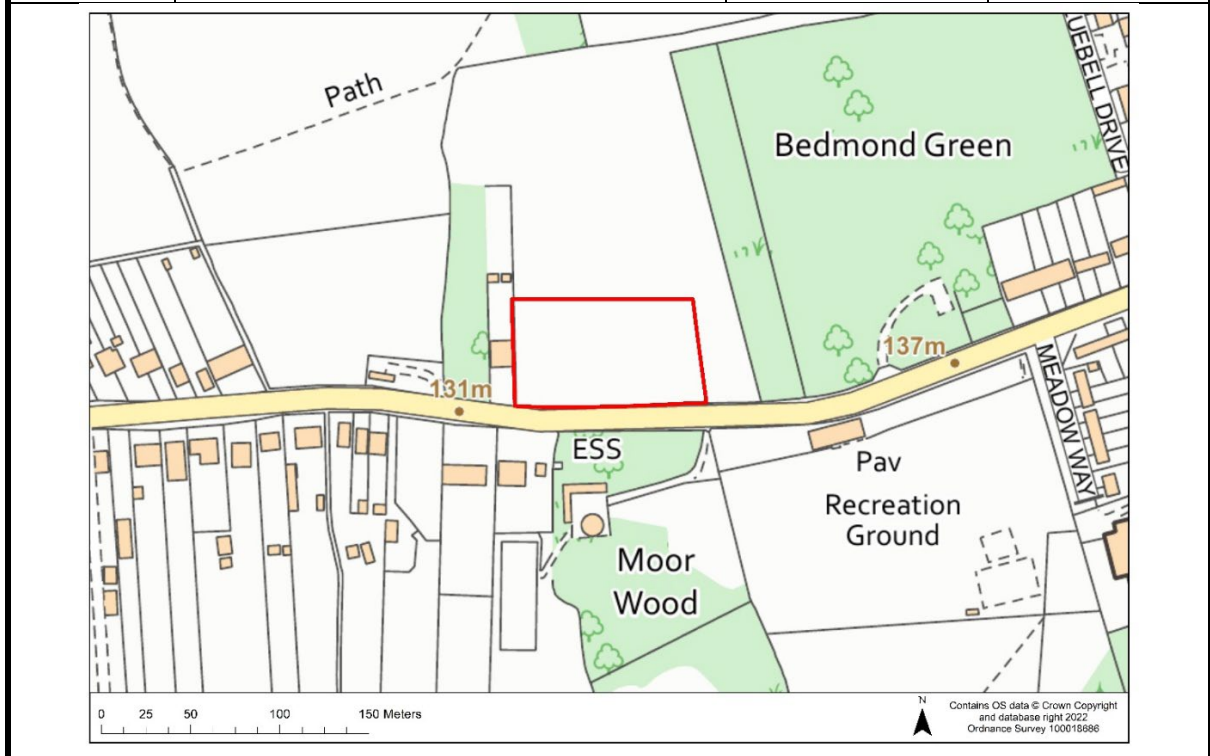
Bedmond.....	2
Abbots Langley	4
Kings Langley.....	5
Leavesden and Garston	6
Maple Cross	7
West Hyde.....	8
Sarratt	9
Belsize.....	11
Croxley Green	12
Chorleywood	13

Bedmond

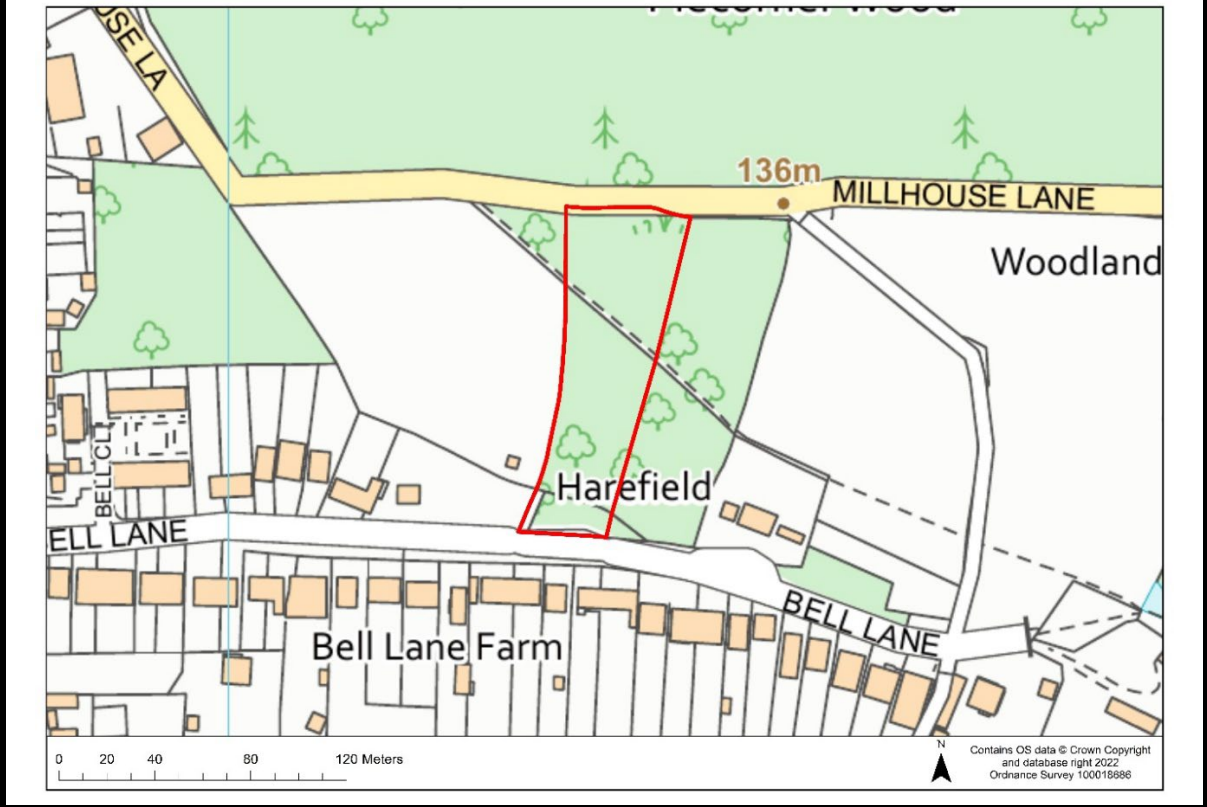
Site Ref.	Address	Settlement	Size (ha)
NSS3	Land Between Bell Lane and Millhouse Lane, Bedmond	Bedmond	0.6



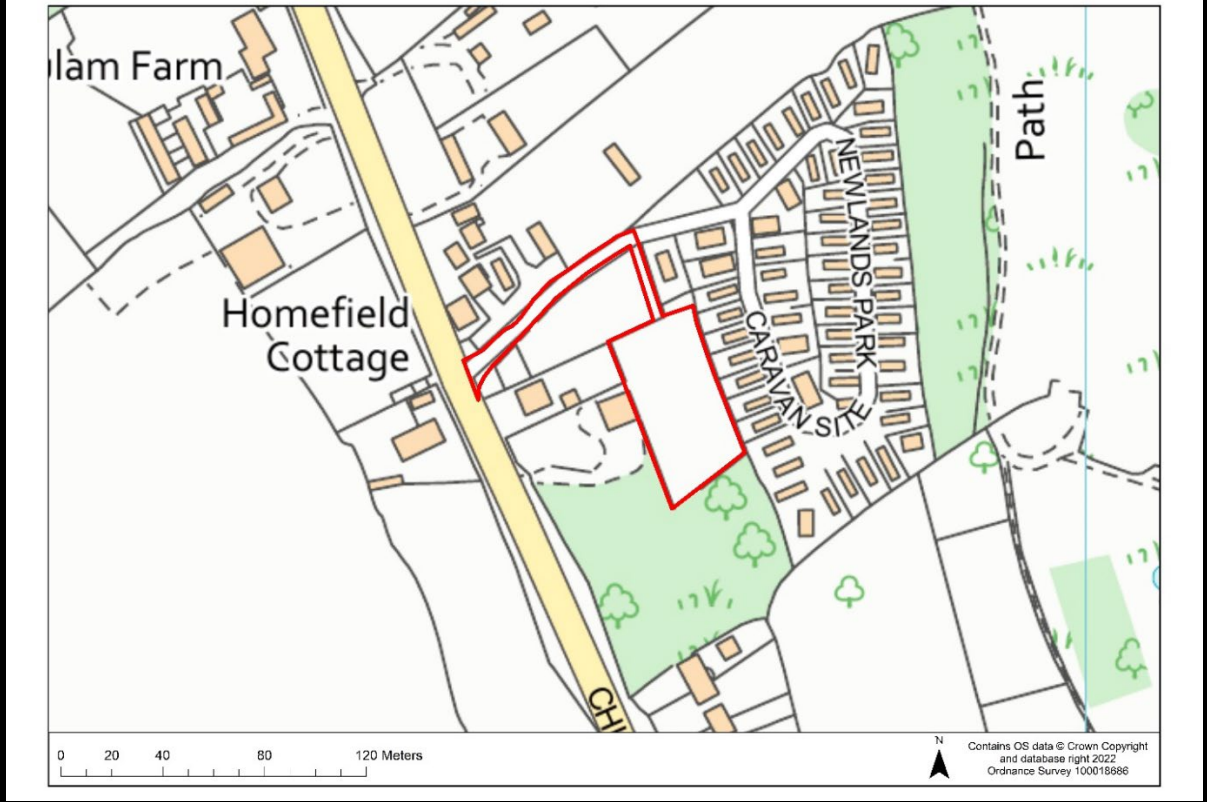
Site Ref.	Address	Settlement	Size (ha)
NSS9	Land adjacent to 235 Toms Lane	Bedmond	3.3



Site Ref	Address	Settlement	Size (ha)
NSS12	Land between Bell Lane and Millhouse Lane	Bedmond	0.54

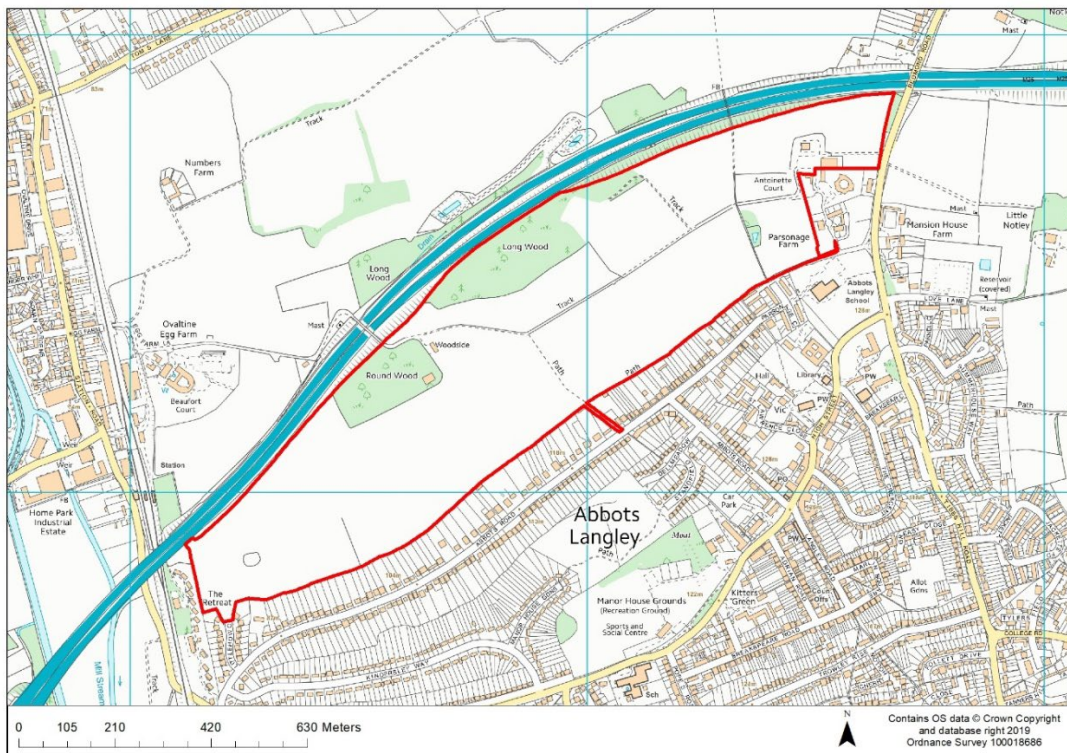


Site Ref.	Address	Settlement	Size (ha)
NSS15	Land adj. Newlands Park	Bedmond	0.29

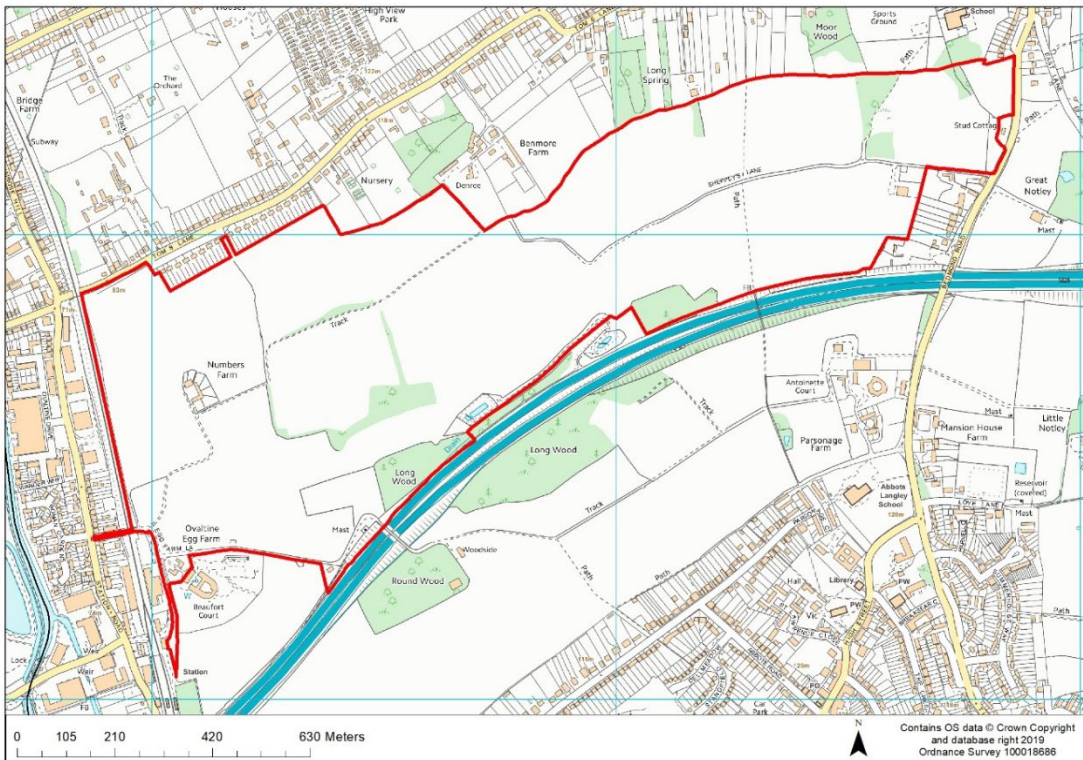


Abbots Langley

Site Ref	Address	Settlement	Size (ha)
CFS26a	The Kings Langley Estate, Abbots Langley	Abbots Langley	58.5



Site Ref	Address	Settlement	Size (ha)
CFS26b	The Kings Langley Estate, Abbots Langley	Abbots Langley	95.6



Kings Langley

Site Ref.	Address	Settlement	Size (ha)
NSS8	Land at Hilltop Farm, Kings Langley, WD4 8NS	Kings Langley	3.7

The map displays a residential area in Kings Langley. A red outline highlights the site at Hilltop Farm and High View Park. Surrounding streets include Harthall Lane, Hilltop Road, Tom's Lane, and Seacrook Road. Other landmarks shown are Harthall Cottages, Broadgreen House, and a building labeled ESS. A scale bar at the bottom left indicates distances up to 225 meters. A north arrow and copyright information for Ordnance Survey 100018886 are located at the bottom right.

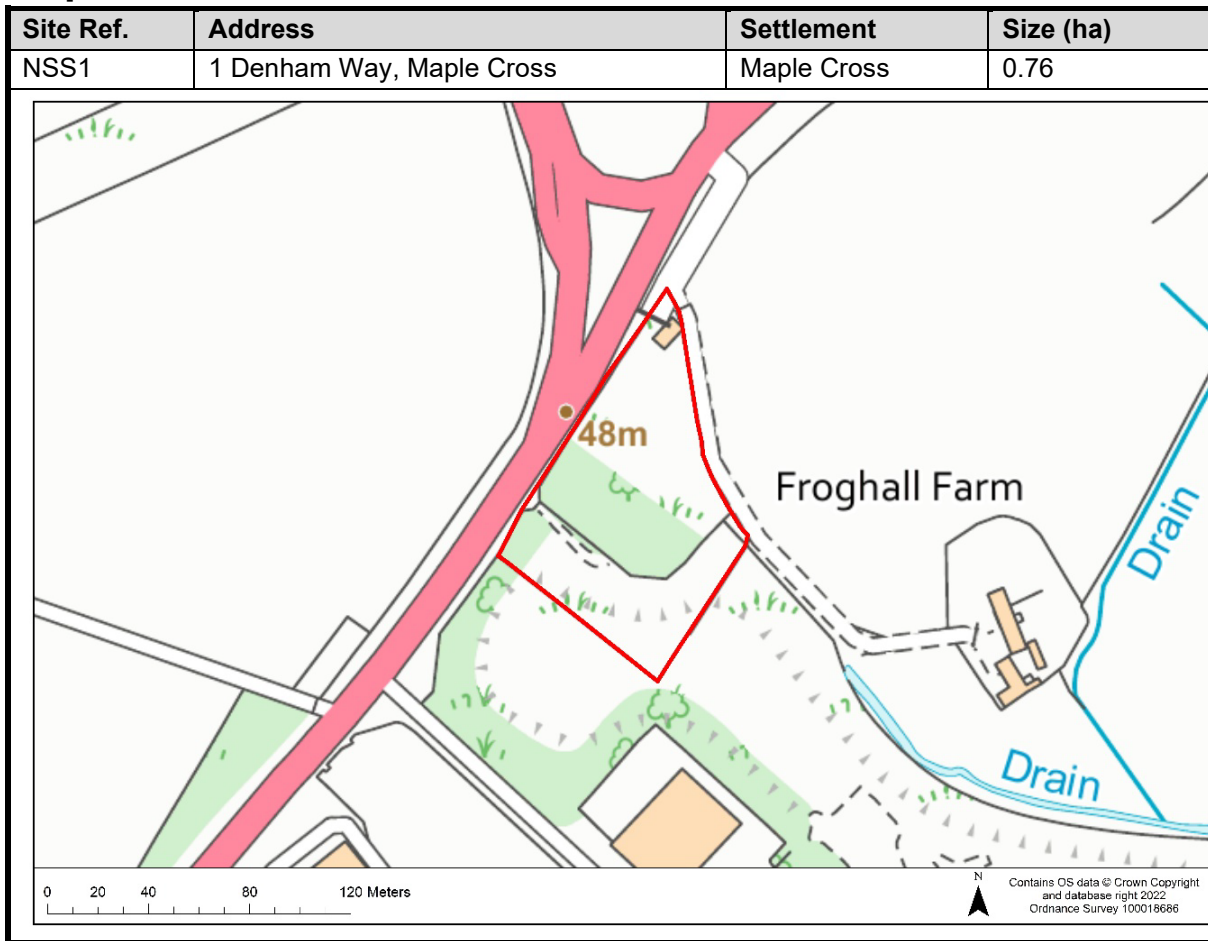
Leavesden and Garston

Site Ref.	Address	Settlement	Size (ha)
NSS13	Land to the rear of The Shires High Elms Lane	Leavesden & Garston	3.7

The map displays a residential area with a red-outlined site boundary. Key features include:


- High Elms Lane** at the top, with a 94m distance marker.
- Sewage Ppg Sta** (Sewage Pumping Station) located within the site boundary.
- Sch** (School) located to the east of the site.
- Parmiter's School** located further east.
- Allot Gdns** (Allotment Gardens) located to the south of the site.
- Track** located to the west of the site.
- 96m** distance marker near the bottom left.
- 83m** distance marker near the bottom right.
- Scale bar:** 0, 37.5, 75, 150, 225 Meters.
- Copyright:** Contains OS data © Crown Copyright and database right 2022. Ordnance Survey 100018888.

Maple Cross



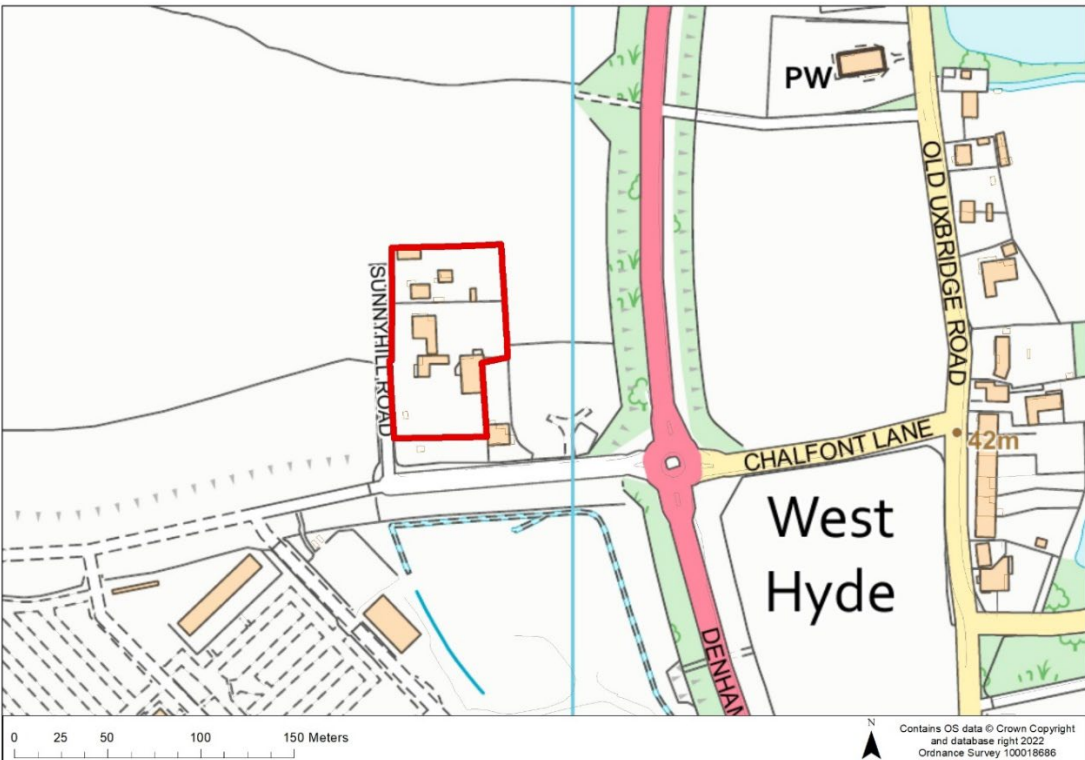
West Hyde

Site Ref.	Address	Settlement	Size (ha)
NSS5	Clancy Group HQ, Harefield	West Hyde	1.3



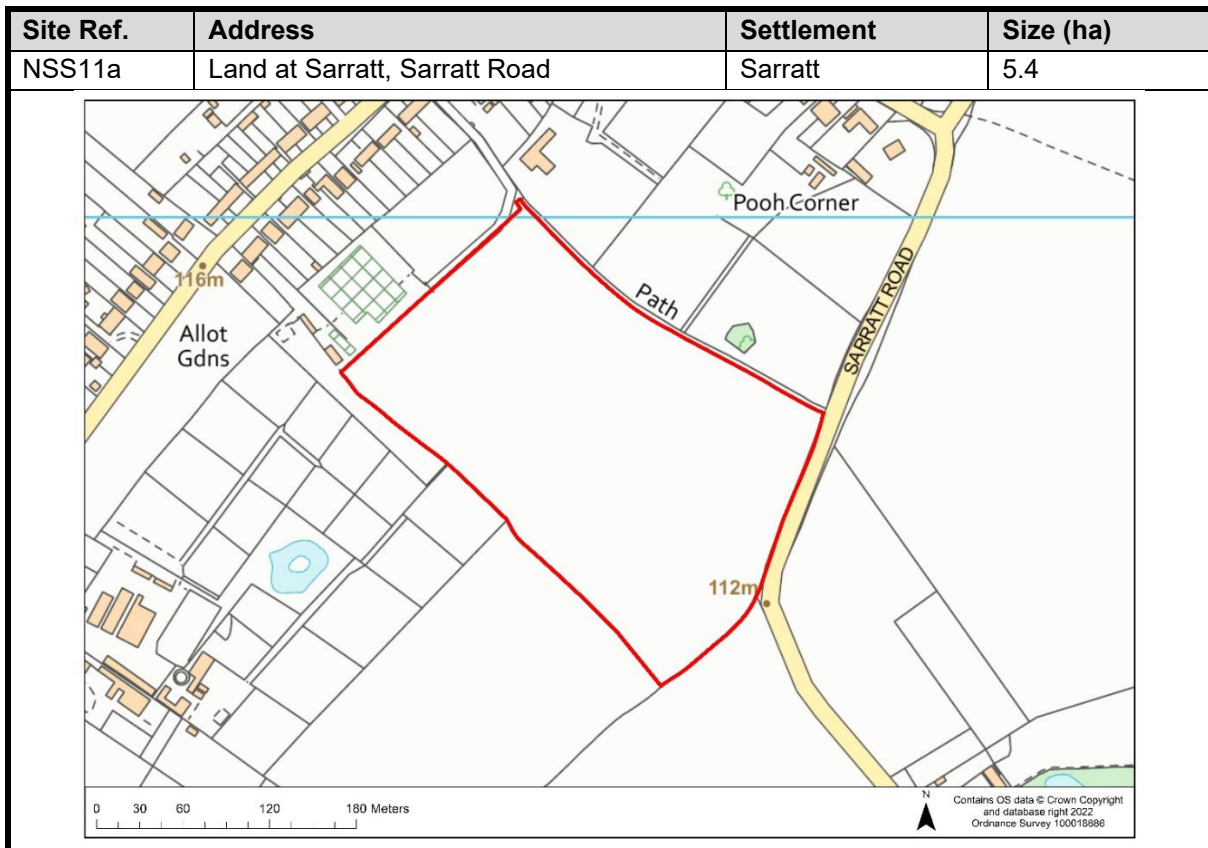
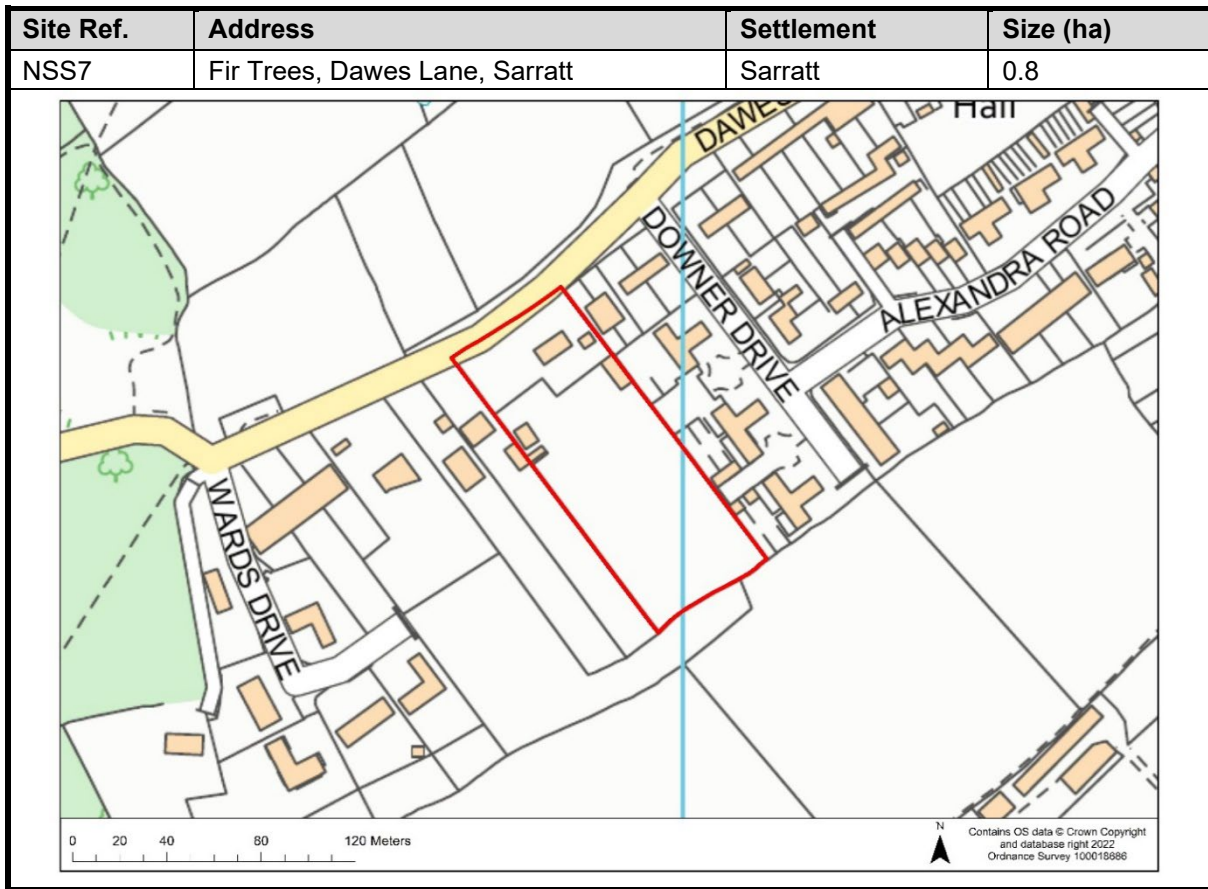
The map shows the Clancy Group HQ, Harefield, outlined in red. The site is located on the eastern shore of Pynesfield Lake, adjacent to the Grand Union Canal. The map includes a scale bar from 0 to 270 meters and a north arrow. Text on the map includes 'Pynesfield Lake', 'Drain', 'Path', 'Track', 'Grand Union Canal', 'ROYAL LODGE', 'BARRINGTON DRIVE', 'SHELLEY LANE', 'BELFRY AVE', 'ANDERSON C', 'PARK LANE', 'JACKS LANE', 'MOON BEYOND', and 'adger'. A copyright notice at the bottom right reads: 'Contains OS data © Crown Copyright and database right 2022. Ordnance Survey 100018888'.

Site Ref.	Address	Settlement	Size (ha)
NSS16	Sunnyhill Road	West Hyde	0.73

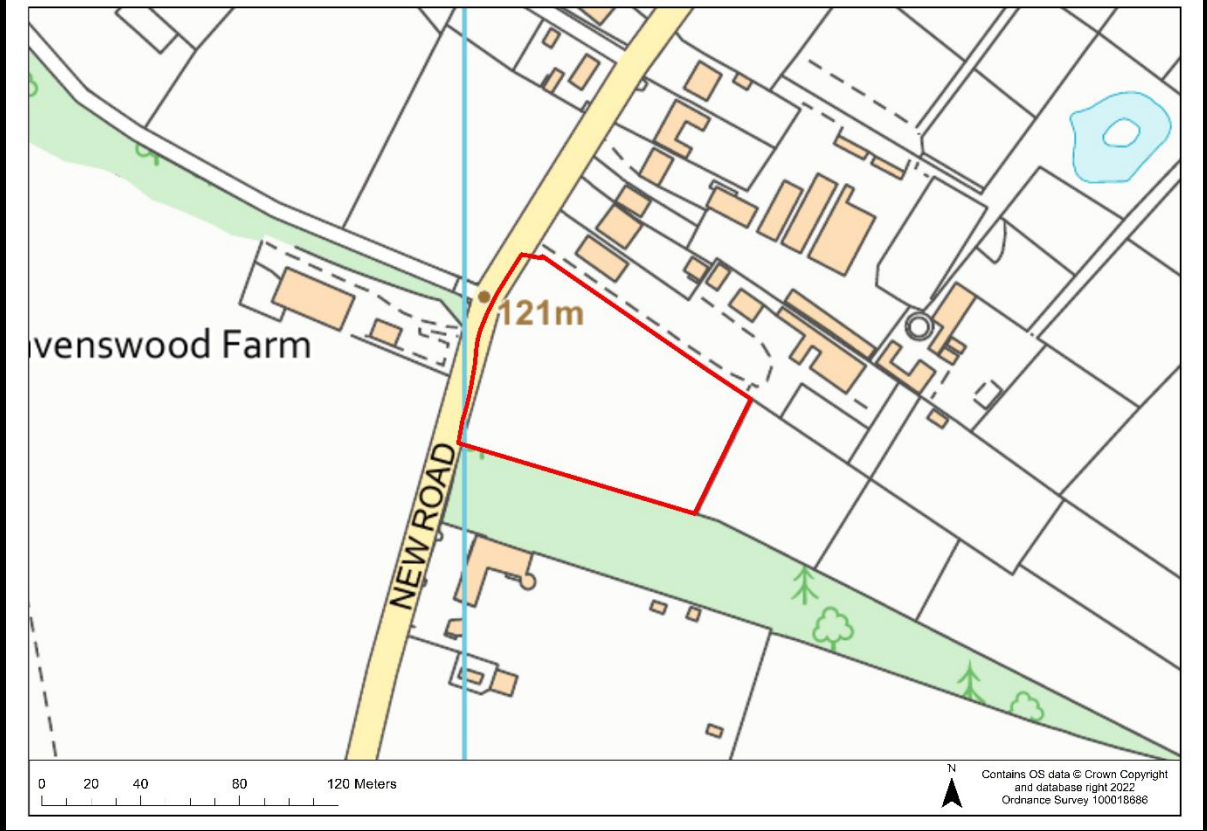


The map shows the site on Sunnyhill Road, outlined in red. The site is located near the intersection of Sunnyhill Road, Chalfont Lane, and Old Uxbridge Road. The map includes a scale bar from 0 to 150 meters and a north arrow. Text on the map includes 'PW', 'SUNNYHILL ROAD', 'CHALFONT LANE', 'OLD UXBRIDGE ROAD', 'DENHAM', and 'West Hyde'. A copyright notice at the bottom right reads: 'Contains OS data © Crown Copyright and database right 2022. Ordnance Survey 100018888'.

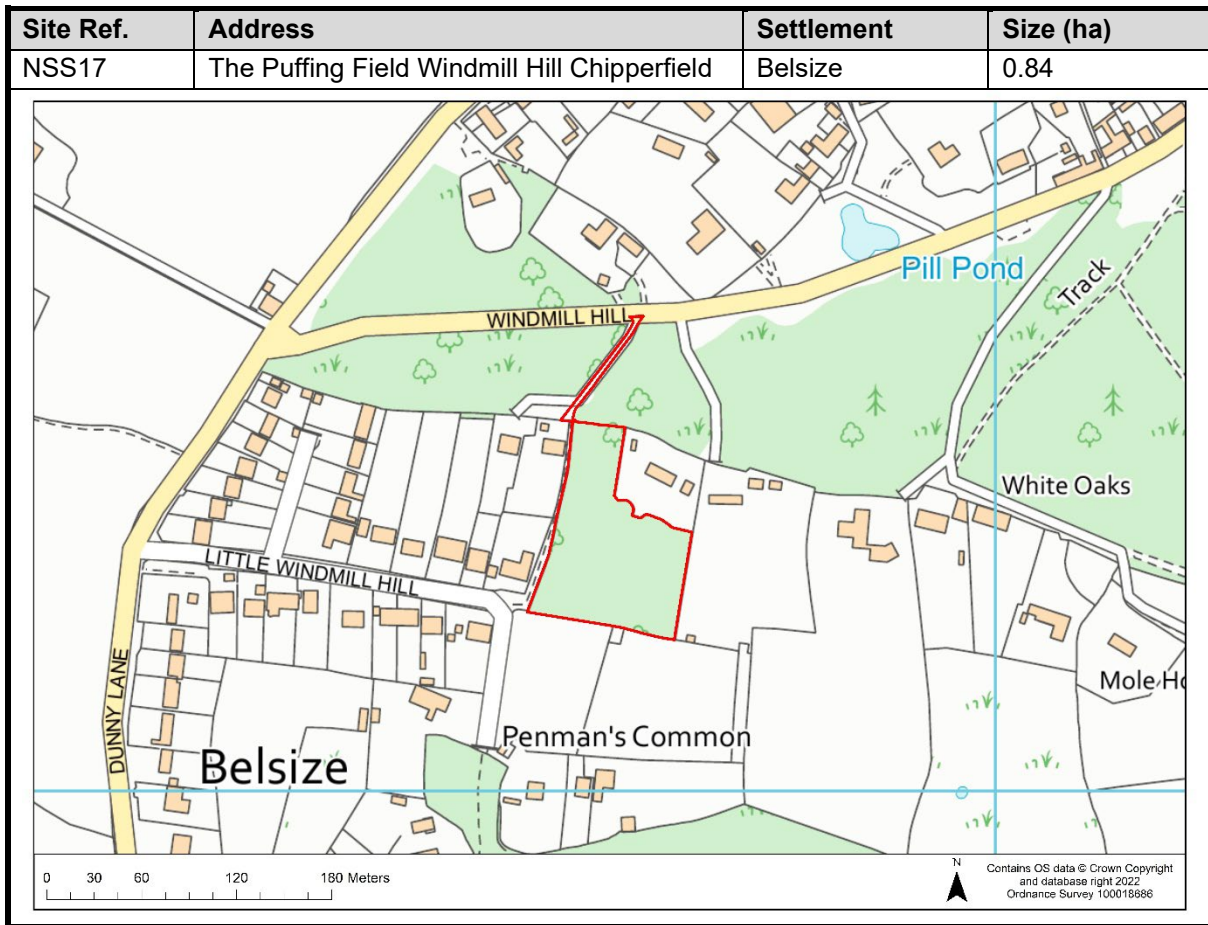
Sarratt



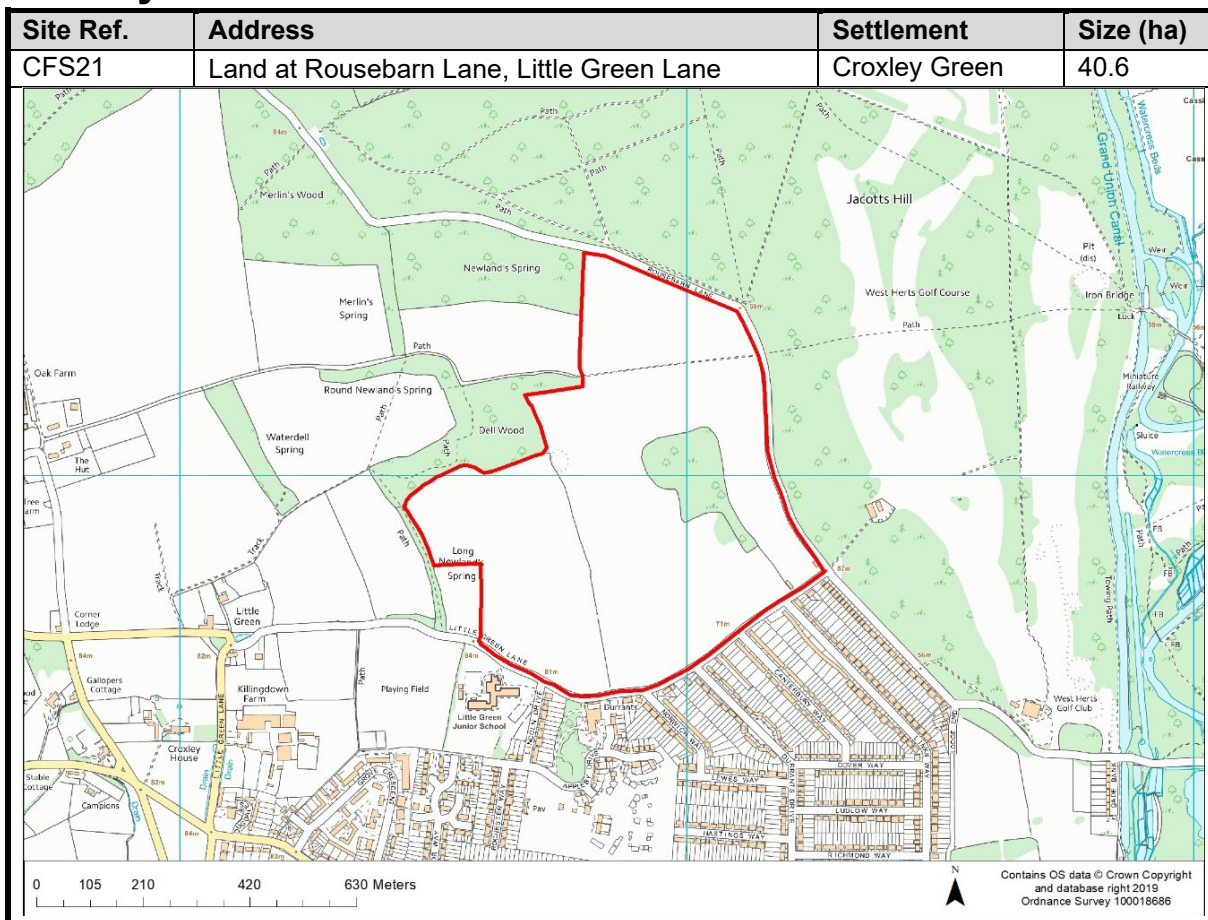
Site Ref.	Address	Settlement	Size (ha)
NSS11b	Land at Sarratt, New Road, Sarratt	Sarratt	0.7



Belsize



Croxley Green



Chorleywood

